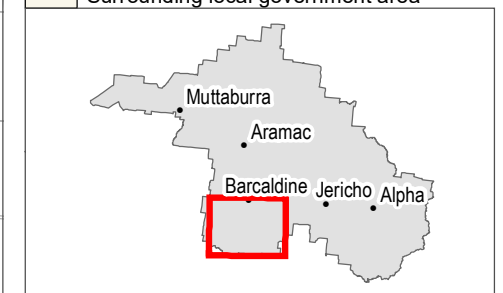


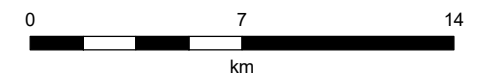
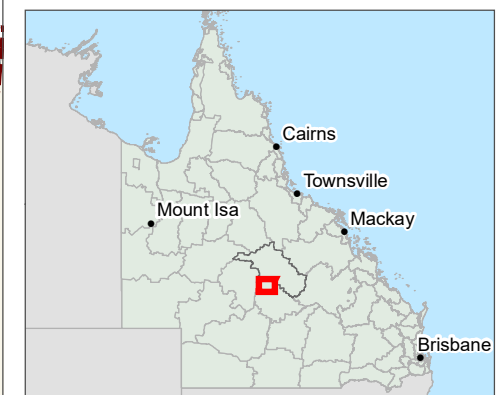
LEGEND

- - - Petroleum and gas pipelines
- Petroleum and gas pipelines 200m buffer
- State controlled road
- Railway
- Watercourse
- Cadastral boundary
- Barcaldine local government boundary
- Surrounding local government area



Data: Petroleum and gas pipelines (23/09/2022, QSpatial). Cadastral boundary (23/11/2022, QSpatial).

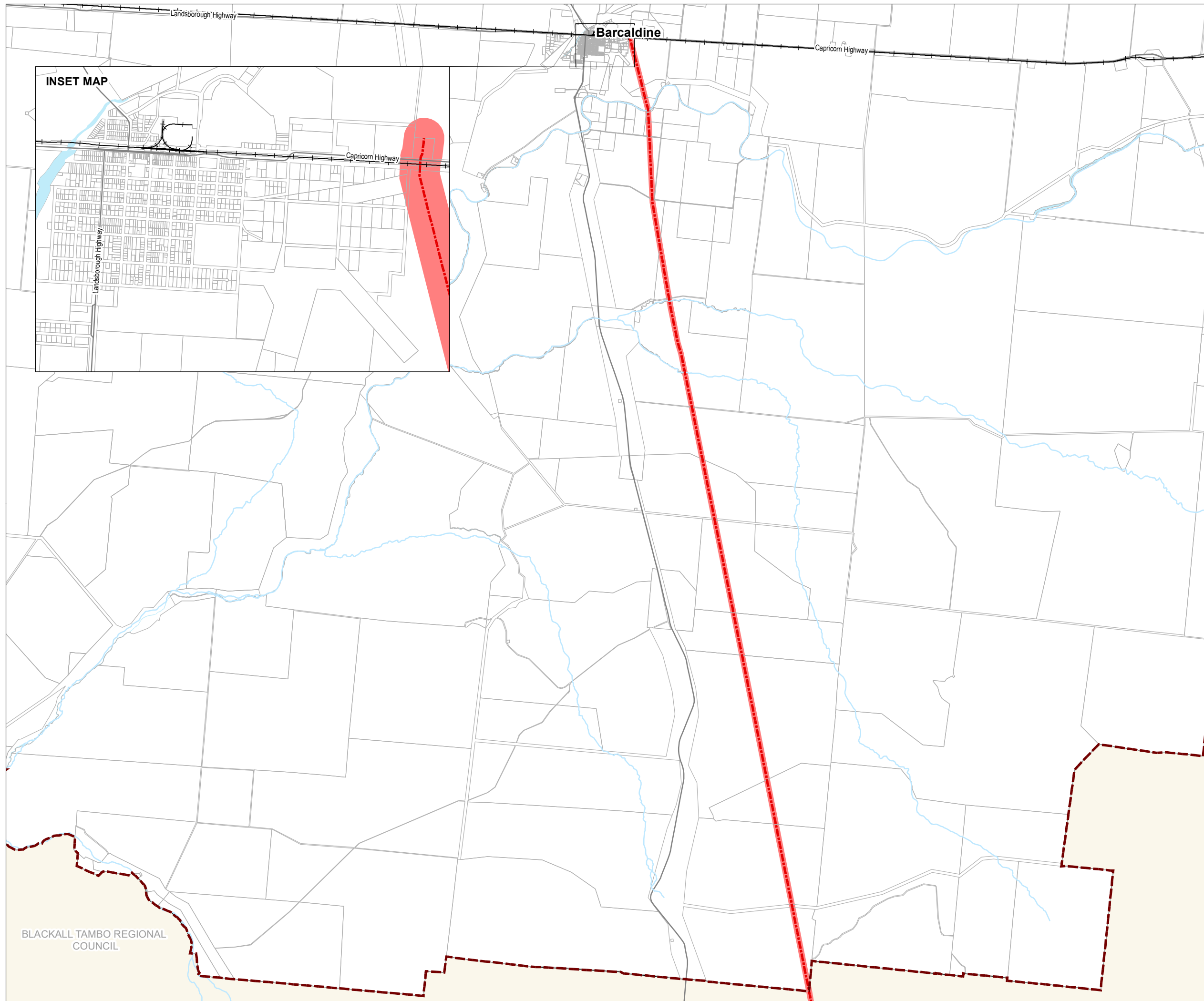
While every care is taken to ensure the accuracy of this product, Barcaldine Regional Council makes no representations or warranties about the accuracy, reliability, completeness or suitability for any particular purpose and disclaims all responsibility and all liability (including without limitation, liability in negligence) for all expenses, losses, damages (including indirect or consequential damages) and costs you may incur as a result of the product being inaccurate or incomplete in any way or for any reason.



1:250,000
Map Size: A3

Date: 28/11/2022

Version: August 2020
Coordinate System: GDA 1994 MGA Zone 55
Projection: Transverse Mercator
Datum: GDA1994



INSET MAP

BLACKALL TAMBO REGIONAL COUNCIL