








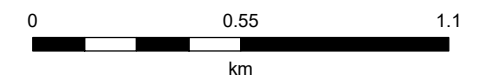
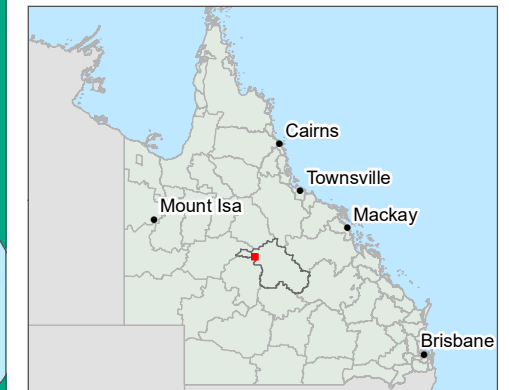


LEGEND

-  Flood prone land
-  1% annual exceedance probability flood event
-  Alpha high and extreme flood hazard area - indicative only (refer to data source and report below)
-  State controlled road
-  Railway
-  Watercourse
-  Cadastral boundary
-  Barcaldine local government boundary
-  Surrounding local government area

Data: Flood prone land - Queensland floodplain assessment overlay (17/10/2013, QSpatial).
1% annual exceedance probability flood event - Queensland flood mapping program flood investigation Barcaldine, Aramac & Muttaborra (01/07/2013, QSpatial).
Alpha high and extreme flood hazard area - Digitised from the 'Alpha Town Flood Mitigation Study' 07/02/2008, Figure 10 'Flood Hazard Map, April 1990 Calibration Event.' Indicative only.
Cadastral boundary (23/11/2022, QSpatial).

While every care is taken to ensure the accuracy of this product, Barcaldine Regional Council makes no representations or warranties about the accuracy, reliability, completeness or suitability for any particular purpose and disclaims all responsibility and all liability (including without limitation, liability in negligence) for all expenses, losses, damages (including indirect or consequential damages) and costs you may incur as a result of the product being inaccurate or incomplete in any way or for any reason.



1:20,000
Map Size: A3

Date: 28/11/2022

Coordinate System: GDA 1994 MGA Zone 55
Projection: Transverse Mercator
Datum: GDA1994

