

**LEGEND**

- ★ Towns
- State controlled road
- Railway
- Watercourse
- Petroleum and gas pipelines
- MSES – National Park
- Agricultural Land Classification (class A and B)
- State Development Area
- Mining leases and applications
- Mineral development licenses
- Rural area
- Barcardine local government boundary
- Surrounding local government area

Data: MSES - National Parks 14/09/2022, QSpatial). Agricultural Land Classification (Class A and B) (29/07/2020, QSpatial). Petroleum and gas pipelines (23/09/2022, QSpatial). Mining lease and mineral development license (23/09/2022, QSpatial).

While every care is taken to ensure the accuracy of this product, Barcardine Regional Council makes no representations or warranties about the accuracy, reliability, completeness or suitability for any particular purpose and disclaims all responsibility and all liability (including without limitation, liability in negligence) for all expenses, losses, damages (including indirect or consequential damages) and costs you may incur as a result of the product being inaccurate or incomplete in any way or for any reason.



0 30 60  
 km

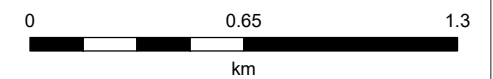
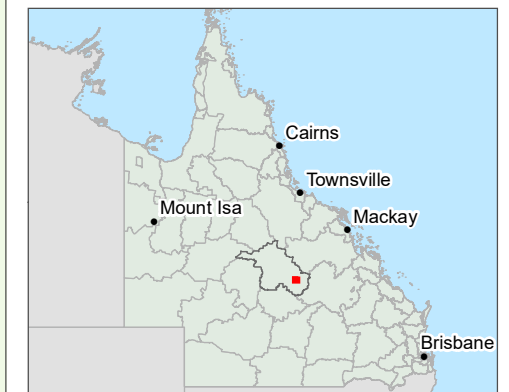
1:1,150,000  
 Map Size: A3  
 Date: 28/11/2022

Coordinate System: GDA 1994 MGA Zone 55  
 Projection: Transverse Mercator  
 Datum: GDA1994

**LEGEND**

-  Worker's accommodation
-  Railway station
-  Railway
-  State controlled road
-  Watercourse
-  Town centre
-  Town area
-  Town expansion area
-  Recreation and open space
-  Community facilities
-  Industry area
-  Industry investigation area
-  Future Alpha investigation area
-  Town airstrip
-  Rural and other areas
-  Limited development area

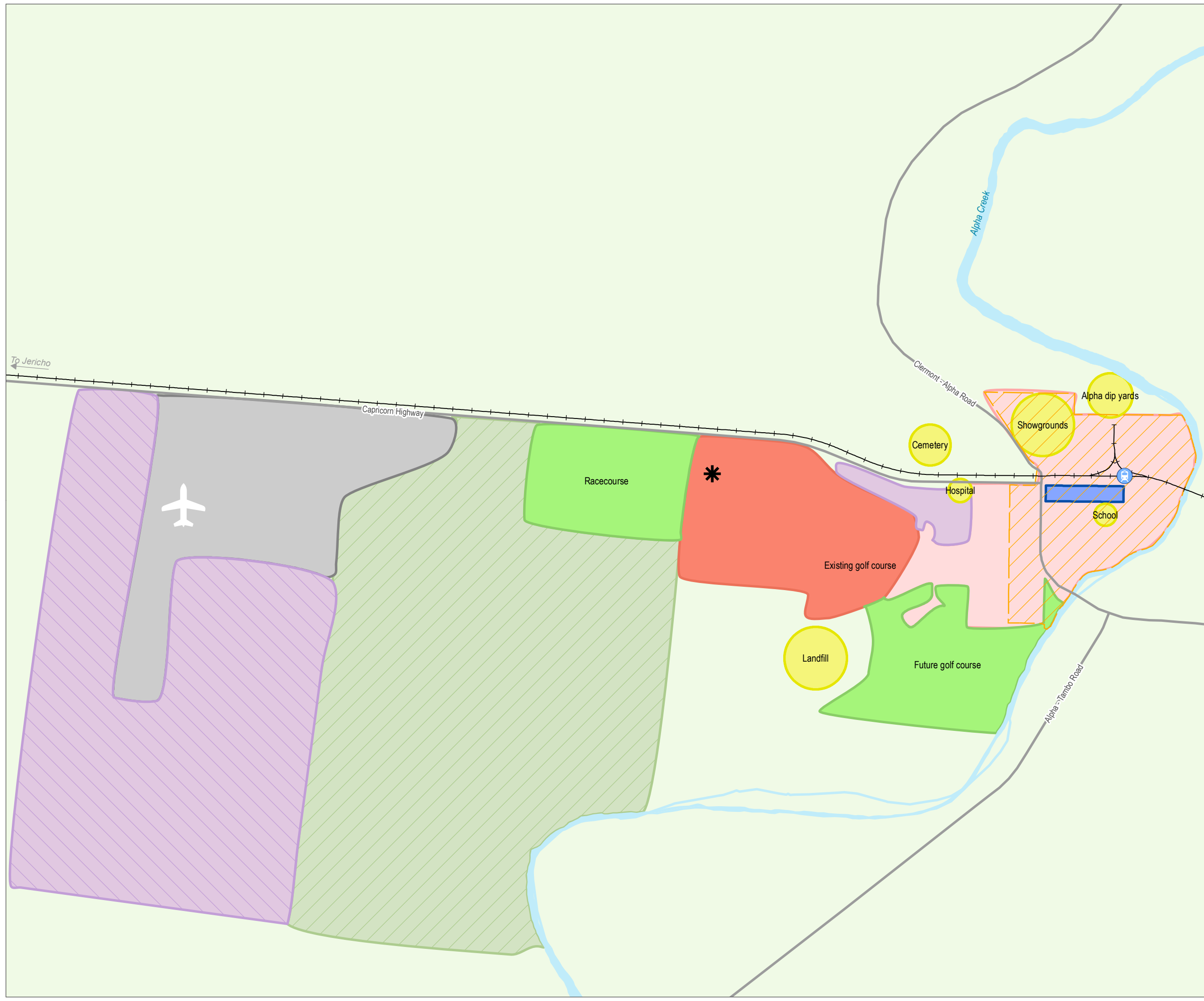
While every care is taken to ensure the accuracy of this product, Barcardine Regional Council makes no representations or warranties about the accuracy, reliability, completeness or suitability for any particular purpose and disclaims all responsibility and all liability (including without limitation, liability in negligence) for all expenses, losses, damages (including indirect or consequential damages) and costs you may incur as a result of the product being inaccurate or incomplete in any way or for any reason.















1:23,000  
Map Size: A3

Date: 28/11/2022

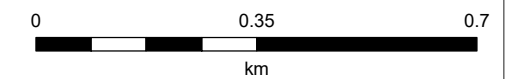
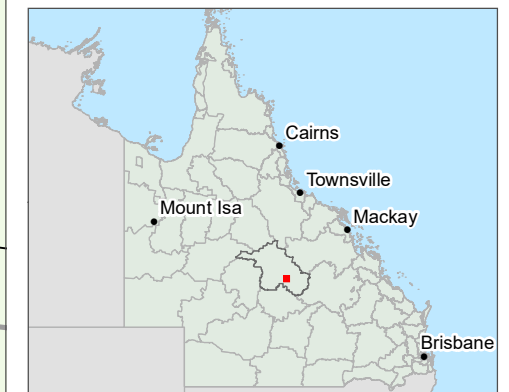
Coordinate System: GDA 1994 MGA Zone 55  
Projection: Transverse Mercator  
Datum: GDA1994



**LEGEND**

-  Railway station
-  Railway
-  State controlled road
-  Flood levee (indicative location - designed for Q50 flood event)
-  Watercourse
-  Town centre
-  Town area
-  Recreation and open space
-  Community facilities
-  Industry area
-  Town airstrip
-  Rural and other areas

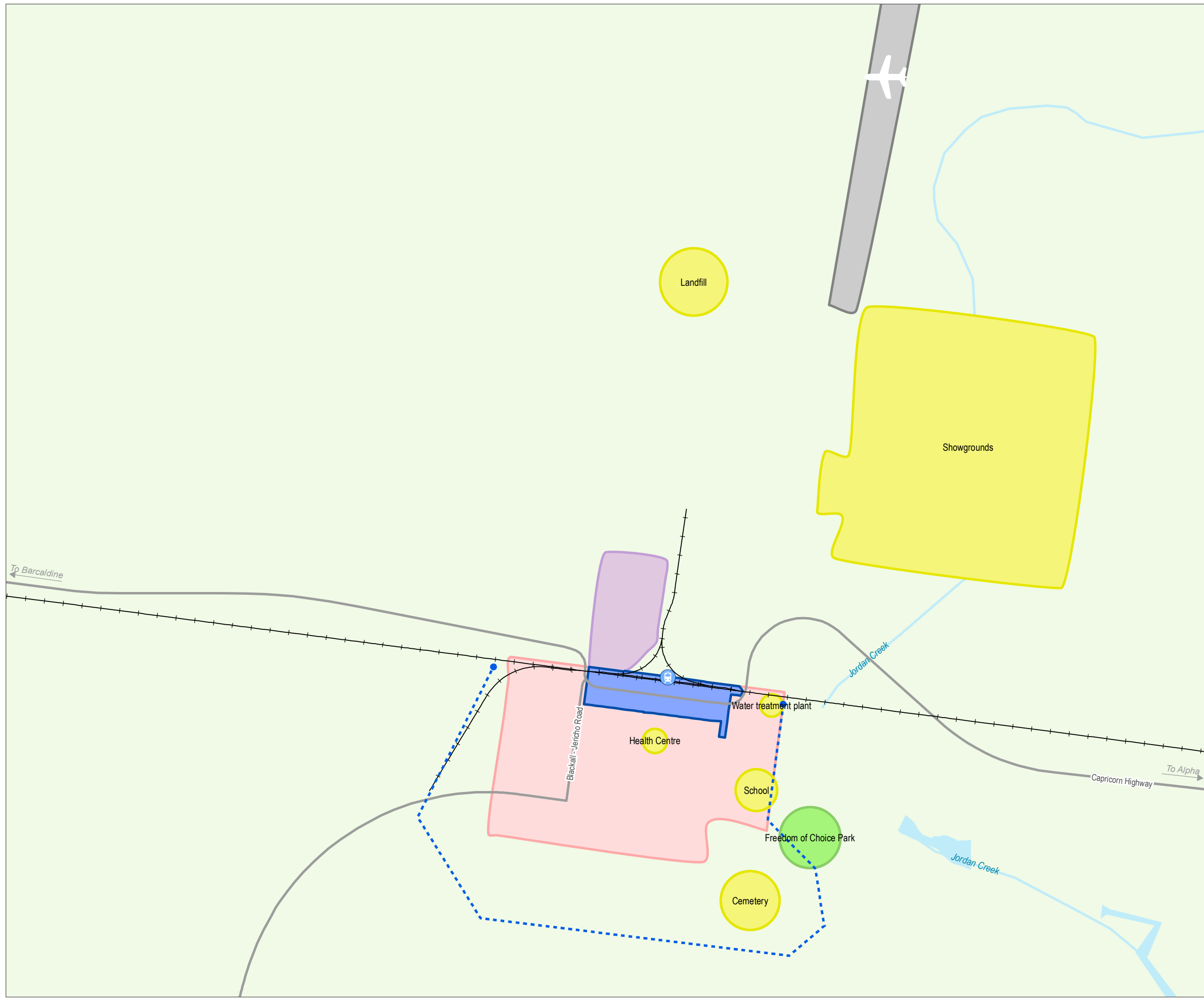
While every care is taken to ensure the accuracy of this product, Barcaldine Regional Council makes no representations or warranties about the accuracy, reliability, completeness or suitability for any particular purpose and disclaims all responsibility and all liability (including without limitation, liability in negligence) for all expenses, losses, damages (including indirect or consequential damages) and costs you may incur as a result of the product being inaccurate or incomplete in any way or for any reason.

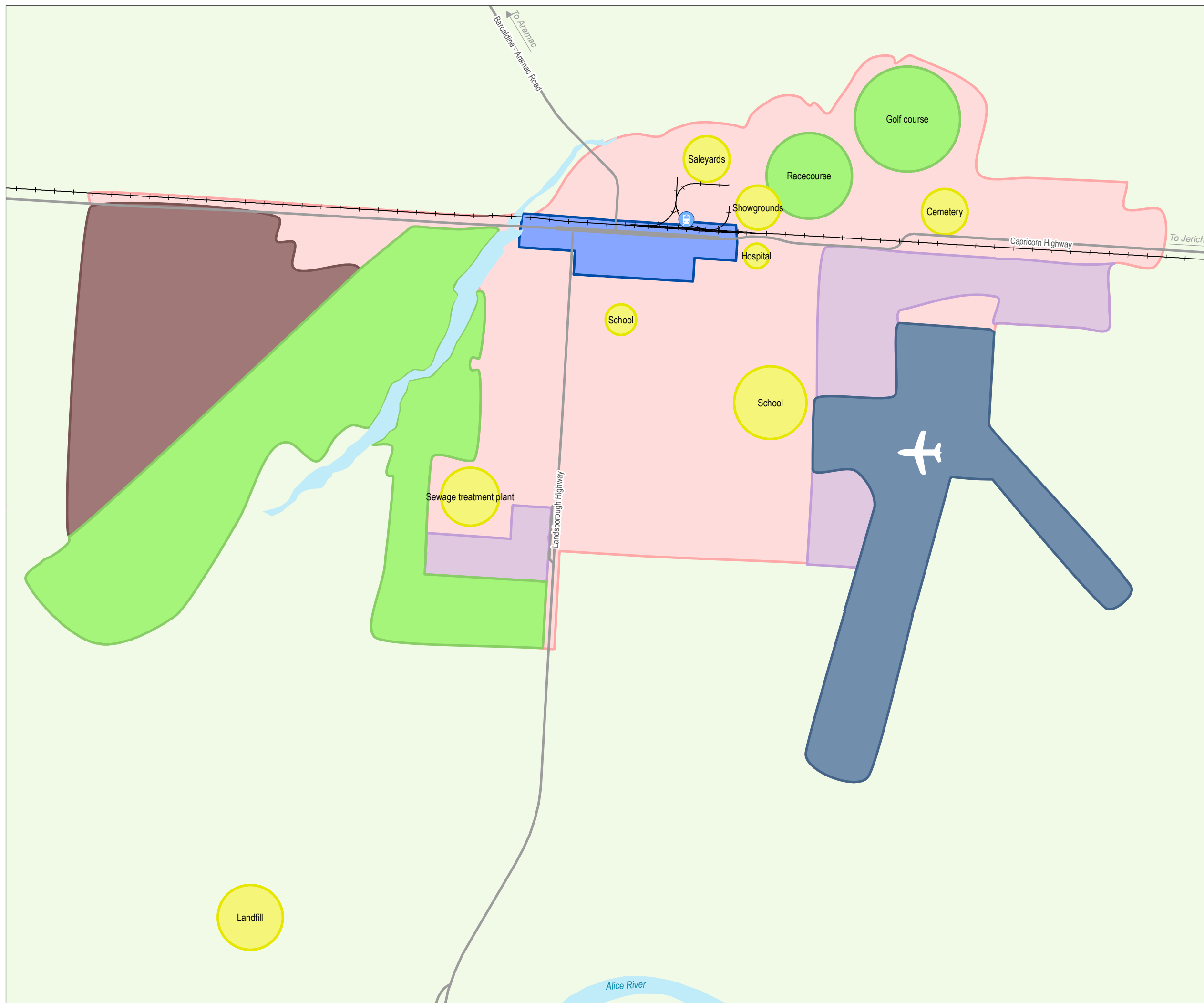


1:12,000  
Map Size: A3

Date: 28/11/2022

Coordinate System: GDA 1994 MGA Zone 55  
Projection: Transverse Mercator  
Datum: GDA1994

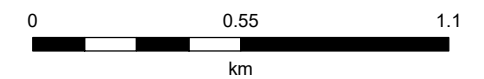
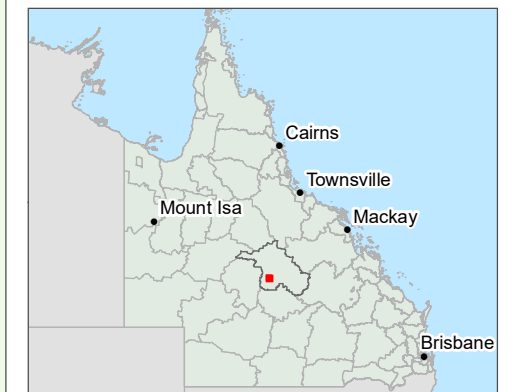




**LEGEND**

- Railway station
- Railway
- State controlled road
- Watercourse
- Town centre
- Town area
- Recreation and open space
- Community facilities
- Industry area
- Rural residential area
- Airport
- Rural and other areas

While every care is taken to ensure the accuracy of this product, Barcaldine Regional Council makes no representations or warranties about the accuracy, reliability, completeness or suitability for any particular purpose and disclaims all responsibility and all liability (including without limitation, liability in negligence) for all expenses, losses, damages (including indirect or consequential damages) and costs you may incur as a result of the product being inaccurate or incomplete in any way or for any reason.












1:20,000  
Map Size: A3

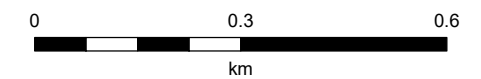
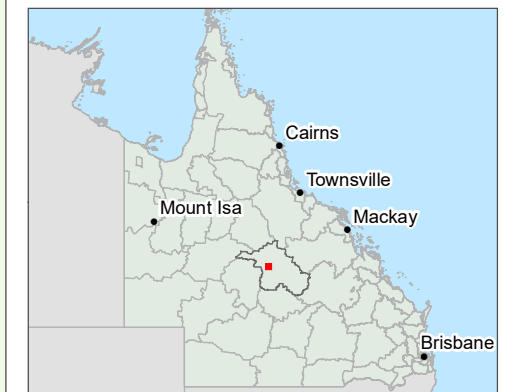
Date: 28/11/2022

Coordinate System: GDA 1994 MGA Zone 55  
Projection: Transverse Mercator  
Datum: GDA1994

**LEGEND**

-  State controlled road
-  Watercourse
-  Town centre
-  Town area
-  Recreation and open space
-  Community facilities
-  Industry area
-  Town airstrip
-  Rural and other areas

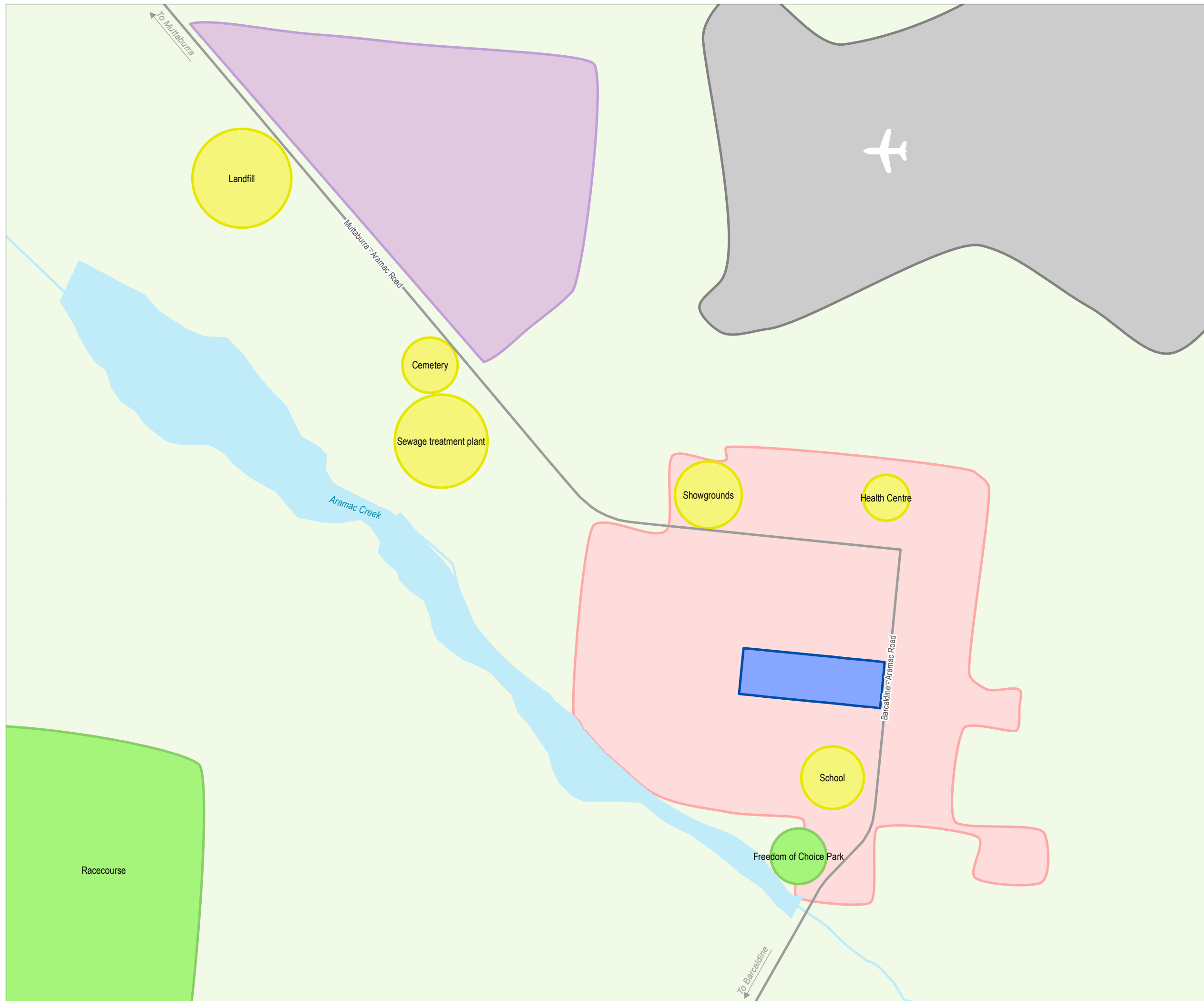
While every care is taken to ensure the accuracy of this product, Barcaldine Regional Council makes no representations or warranties about the accuracy, reliability, completeness or suitability for any particular purpose and disclaims all responsibility and all liability (including without limitation, liability in negligence) for all expenses, losses, damages (including indirect or consequential damages) and costs you may incur as a result of the product being inaccurate or incomplete in any way or for any reason.












1:11,000  
Map Size: A3

Date: 28/11/2022

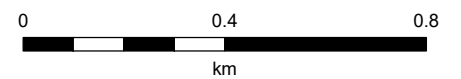
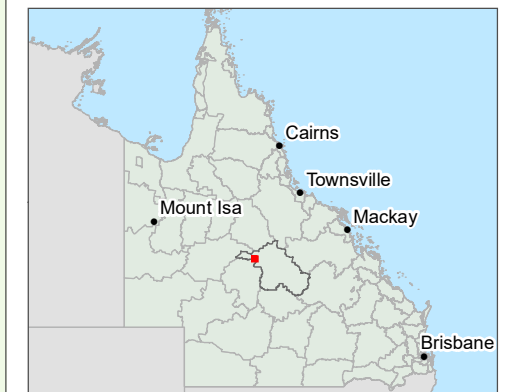
Coordinate System: GDA 1994 MGA Zone 55  
Projection: Transverse Mercator  
Datum: GDA1994



**LEGEND**

-  State controlled road
-  Watercourse
-  Town centre
-  Town area
-  Recreation and open space
-  Community facilities
-  Industry area
-  Town airstrip
-  Rural and other areas

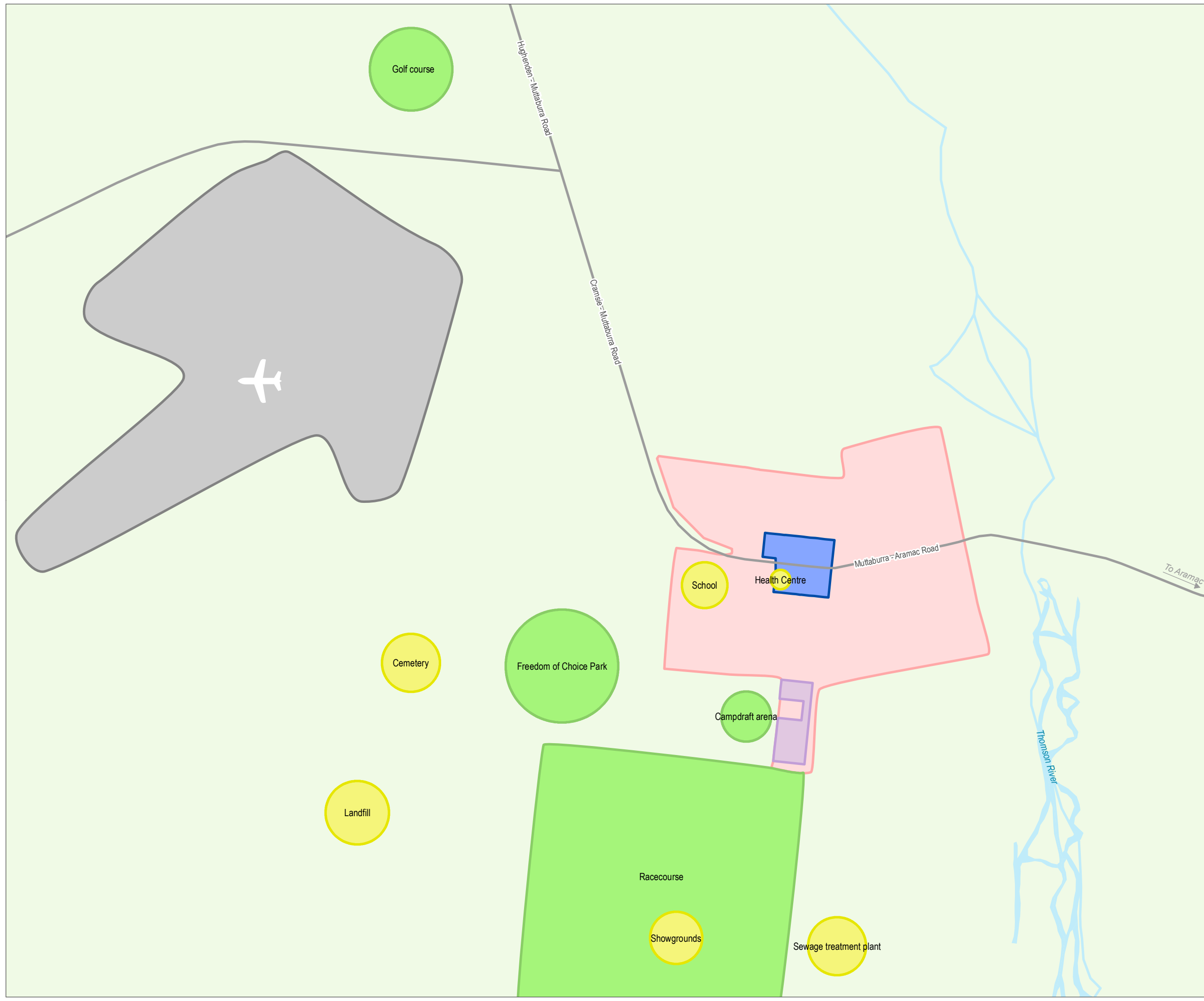
While every care is taken to ensure the accuracy of this product, Barcaldine Regional Council makes no representations or warranties about the accuracy, reliability, completeness or suitability for any particular purpose and disclaims all responsibility and all liability (including without limitation, liability in negligence) for all expenses, losses, damages (including indirect or consequential damages) and costs you may incur as a result of the product being inaccurate or incomplete in any way or for any reason.

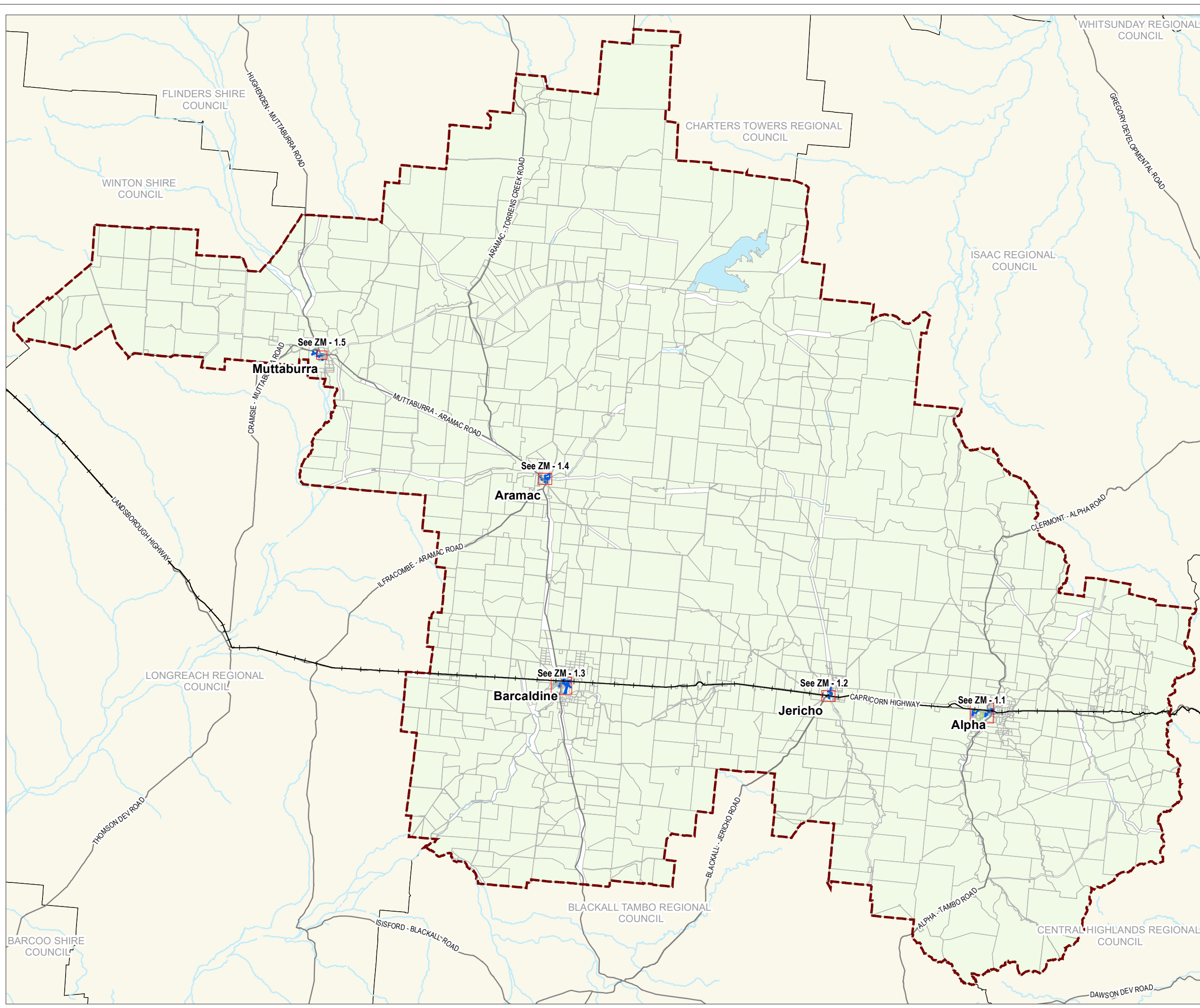


1:15,000  
Map Size: A3

Date: 28/11/2022

Coordinate System: GDA 1994 MGA Zone 55  
Projection: Transverse Mercator  
Datum: GDA1994





**LEGEND**

**Zone**

- Community facilities
- Emerging community
- Industry investigation
- Recreation and open space
- Rural
- Rural residential
- Township

**Precinct**

- Commercial
- Industrial
- Low impact rural

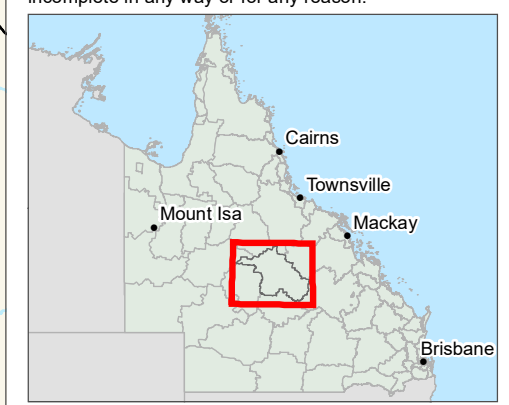
**Community Facilities Precinct**

- 1 - Air services
- 2 - Education precinct
- 3 - Health care precinct
- 4 - Emergency services precinct
- 5 - Operational and utility precinct
- 6 - Government and administration precinct
- 7 - Cemetery precinct
- 8 - Community services precinct
- 9 - Cultural precinct

— State controlled road  
— Railway  
— Watercourse  
— Cadastral boundary  
- - - Barcardine local government boundary  
▭ Surrounding local government area

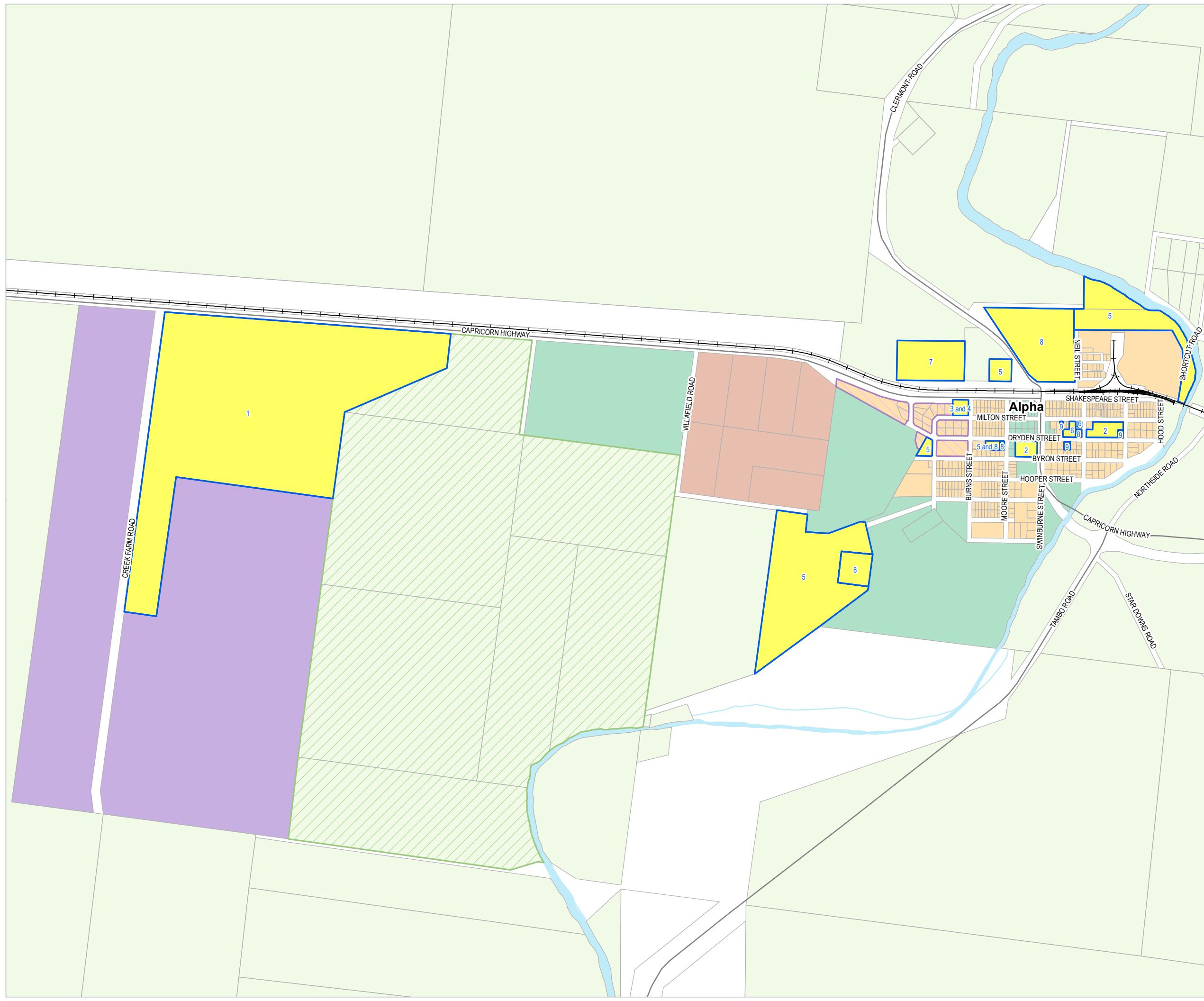
Data: Cadastral boundary (23/11/2022, QSpatial).

While every care is taken to ensure the accuracy of this product, Barcardine Regional Council makes no representations or warranties about the accuracy, reliability, completeness or suitability for any particular purpose and disclaims all responsibility and all liability (including without limitation, liability in negligence) for all expenses, losses, damages (including indirect or consequential damages) and costs you may incur as a result of the product being inaccurate or incomplete in any way or for any reason.



0 30 60  
km

1:1,150,000  
Map Size: A3  
Date: 12/12/2022  
Coordinate System: GDA 1994 MGA Zone 55  
Projection: Transverse Mercator  
Datum: GDA1994



**LEGEND**

**Zone**

- Community facilities
- Emerging community
- Industry investigation
- Recreation and open space
- Rural
- Rural residential
- Township

**Precinct**

- Commercial
- Industrial
- Low impact rural

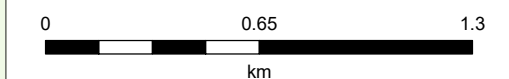
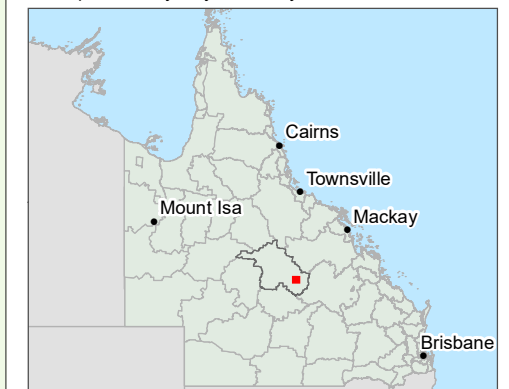
**Community Facilities Precinct**

- 1 - Air services
- 2 - Education precinct
- 3 - Health care precinct
- 4 - Emergency services precinct
- 5 - Operational and utility precinct
- 6 - Government and administration precinct
- 7 - Cemetery precinct
- 8 - Community services precinct
- 9 - Cultural precinct

- State controlled road
- Railway
- Watercourse
- Cadastral boundary
- Barcaldine local government boundary
- Surrounding local government area

Data: Cadastral boundary (23/11/2022, QSpatial).

While every care is taken to ensure the accuracy of this product, Barcaldine Regional Council makes no representations or warranties about the accuracy, reliability, completeness or suitability for any particular purpose and disclaims all responsibility and all liability (including without limitation, liability in negligence) for all expenses, losses, damages (including indirect or consequential damages) and costs you may incur as a result of the product being inaccurate or incomplete in any way or for any reason.



1:23,000  
Map Size: A3  
Date: 12/12/2022  
Coordinate System: GDA 1994 MGA Zone 55  
Projection: Transverse Mercator  
Datum: GDA1994



**LEGEND**

**Zone**

- Community facilities
- Emerging community
- Industry investigation
- Recreation and open space
- Rural
- Rural residential
- Township

**Precinct**

- Commercial
- Industrial
- Low impact rural

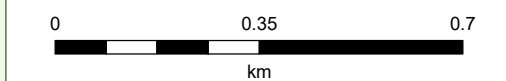
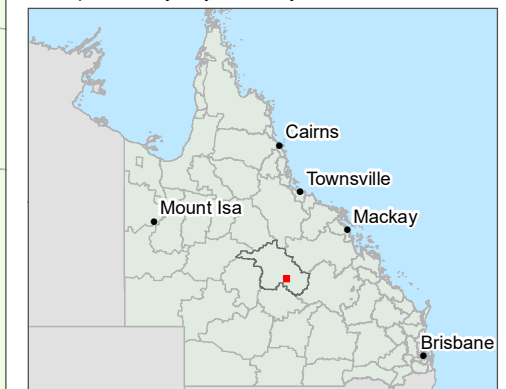
**Community Facilities Precinct**

- 1 - Air services
- 2 - Education precinct
- 3 - Health care precinct
- 4 - Emergency services precinct
- 5 - Operational and utility precinct
- 6 - Government and administration precinct
- 7 - Cemetery precinct
- 8 - Community services precinct
- 9 - Cultural precinct

- State controlled road
- Railway
- Watercourse
- Cadastral boundary
- Barcaldine local government boundary
- Surrounding local government area

Data: Cadastral boundary (23/11/2022, QSpatial).

While every care is taken to ensure the accuracy of this product, Barcaldine Regional Council makes no representations or warranties about the accuracy, reliability, completeness or suitability for any particular purpose and disclaims all responsibility and all liability (including without limitation, liability in negligence) for all expenses, losses, damages (including indirect or consequential damages) and costs you may incur as a result of the product being inaccurate or incomplete in any way or for any reason.



1:13,000

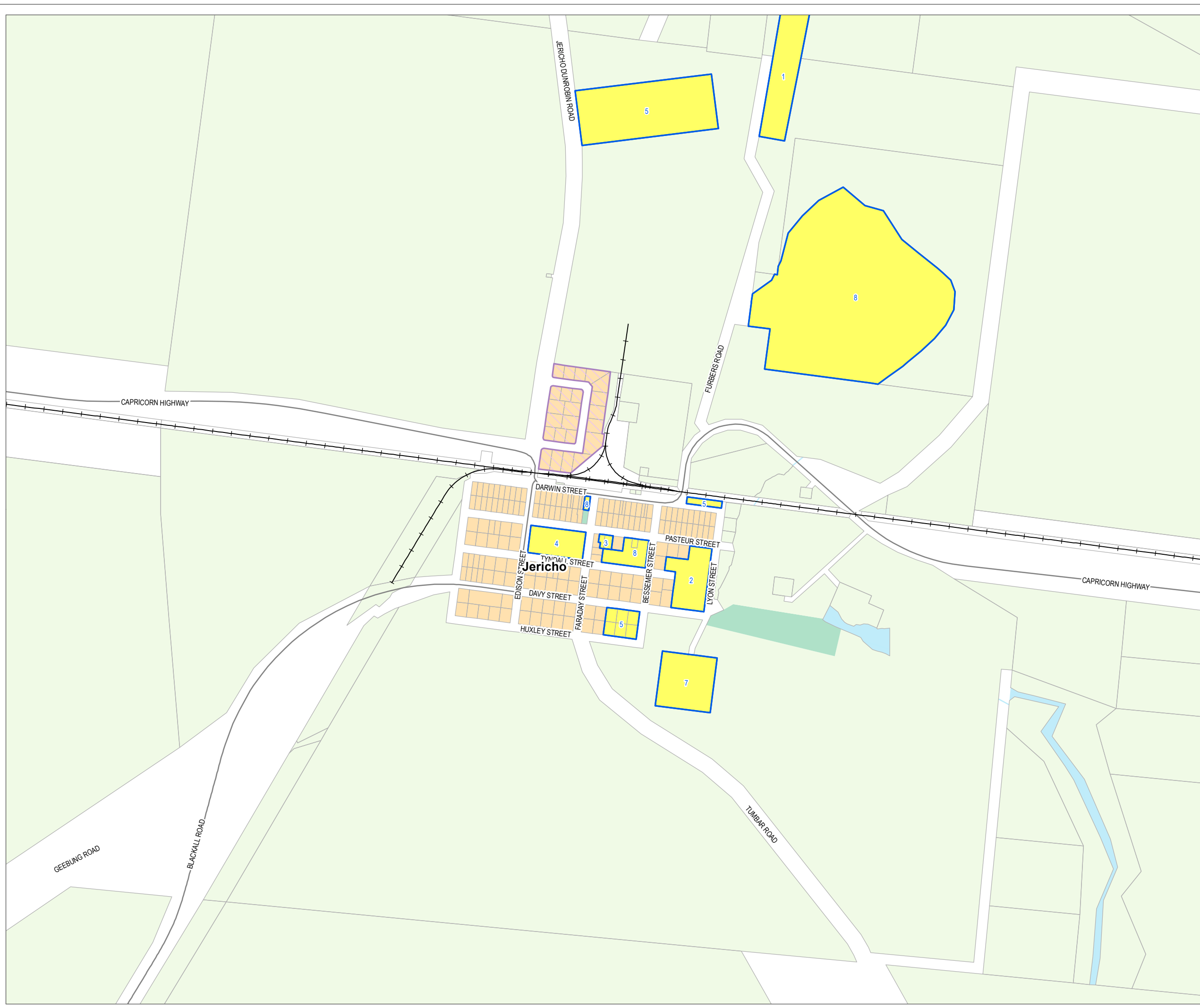
Map Size: A3

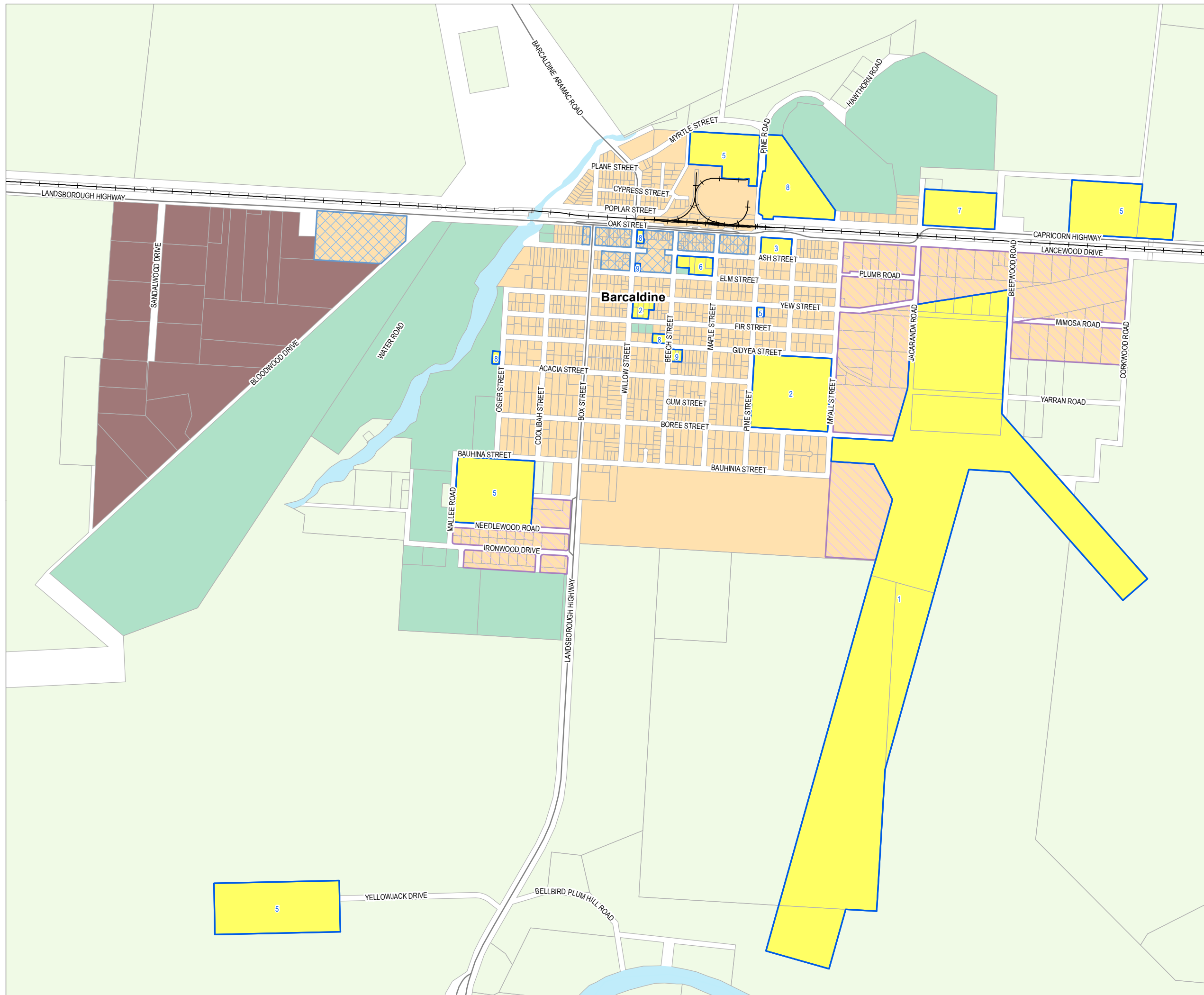
Date: 12/12/2022

Coordinate System: GDA 1994 MGA Zone 55

Projection: Transverse Mercator

Datum: GDA1994





**LEGEND**

**Zone**

- Community facilities
- Emerging community
- Industry investigation
- Recreation and open space
- Rural
- Rural residential
- Township

**Precinct**

- Commercial
- Industrial
- Low impact rural

**Community Facilities Precinct**

- 1 - Air services
- 2 - Education precinct
- 3 - Health care precinct
- 4 - Emergency services precinct
- 5 - Operational and utility precinct
- 6 - Government and administration precinct
- 7 - Cemetery precinct
- 8 - Community services precinct
- 9 - Cultural precinct

— State controlled road  
— Railway  
— Watercourse  
— Cadastral boundary  
- - - Barcardine local government boundary  
▭ Surrounding local government area

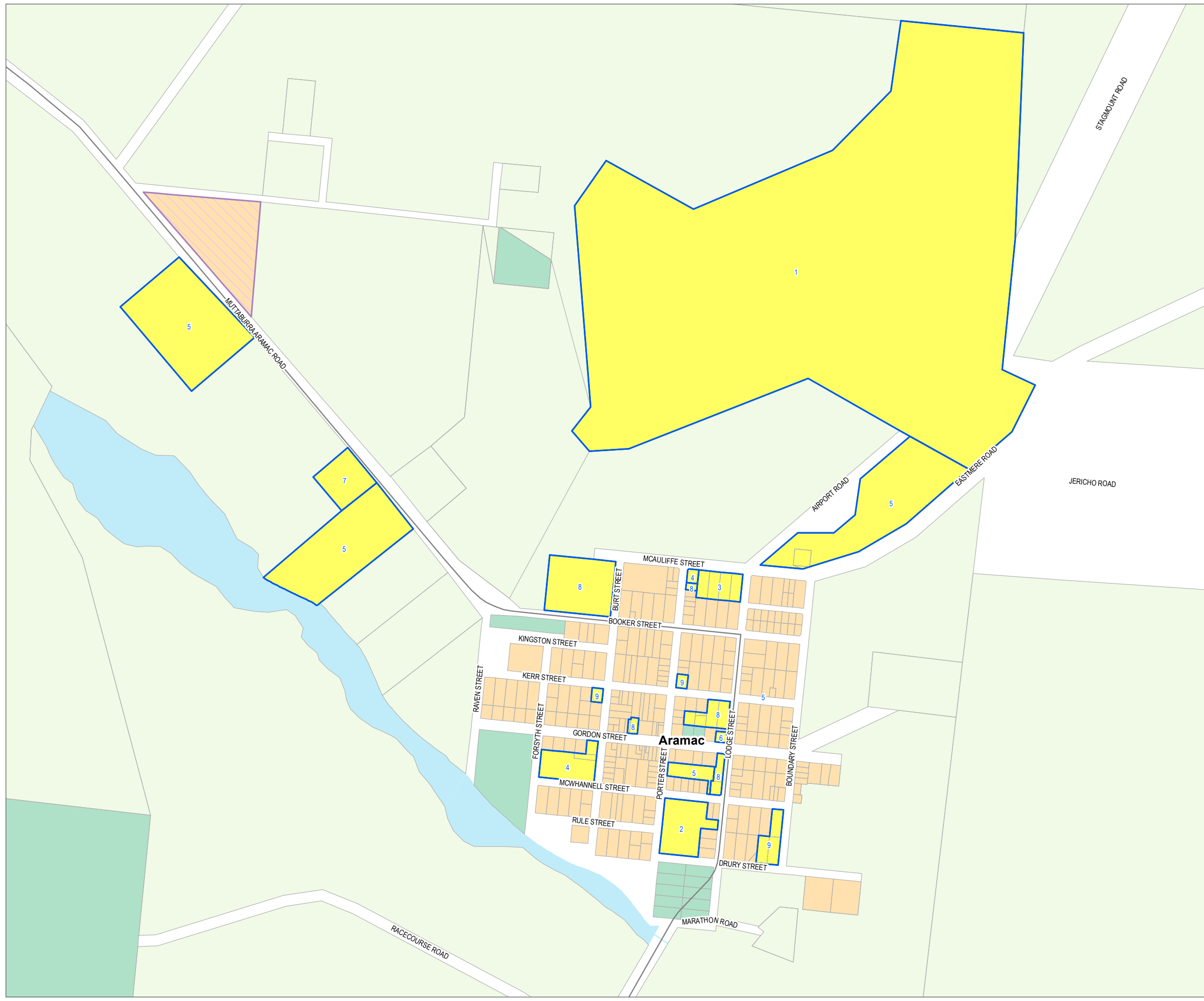
Data: Cadastral boundary (23/11/2022, QSpatial).

While every care is taken to ensure the accuracy of this product, Barcardine Regional Council makes no representations or warranties about the accuracy, reliability, completeness or suitability for any particular purpose and disclaims all responsibility and all liability (including without limitation, liability in negligence) for all expenses, losses, damages (including indirect or consequential damages) and costs you may incur as a result of the product being inaccurate or incomplete in any way or for any reason.



0 0.55 1.1  
km

1:20,000  
Map Size: A3  
Date: 12/12/2022  
Coordinate System: GDA 1994 MGA Zone 55  
Projection: Transverse Mercator  
Datum: GDA1994



**LEGEND**

**Zone**

- Community facilities
- Emerging community
- Industry investigation
- Recreation and open space
- Rural
- Rural residential
- Township

**Precinct**

- Commercial
- Industrial
- Low impact rural

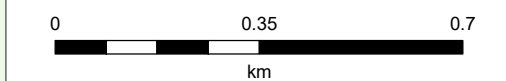
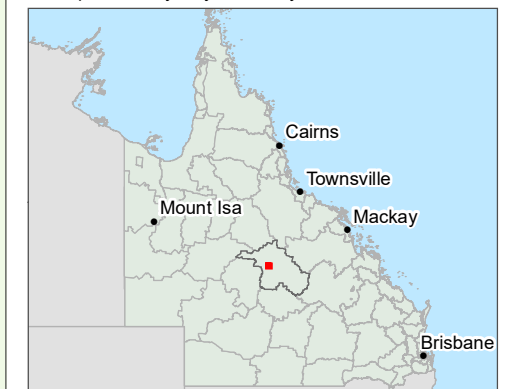
**Community Facilities Precinct**

- 1 - Air services
- 2 - Education precinct
- 3 - Health care precinct
- 4 - Emergency services precinct
- 5 - Operational and utility precinct
- 6 - Government and administration precinct
- 7 - Cemetery precinct
- 8 - Community services precinct
- 9 - Cultural precinct

- State controlled road
- Railway
- Watercourse
- Cadastral boundary
- Barcardine local government boundary
- Surrounding local government area

Data: Cadastral boundary (23/11/2022, QSpatial).

While every care is taken to ensure the accuracy of this product, Barcardine Regional Council makes no representations or warranties about the accuracy, reliability, completeness or suitability for any particular purpose and disclaims all responsibility and all liability (including without limitation, liability in negligence) for all expenses, losses, damages (including indirect or consequential damages) and costs you may incur as a result of the product being inaccurate or incomplete in any way or for any reason.



1:13,000

Map Size: A3

Date: 12/12/2022

Coordinate System: GDA 1994 MGA Zone 55

Projection: Transverse Mercator

Datum: GDA1994



**LEGEND**

**Zone**

- Community facilities
- Emerging community
- Industry investigation
- Recreation and open space
- Rural
- Rural residential
- Township

**Precinct**

- Commercial
- Industrial
- Low impact rural

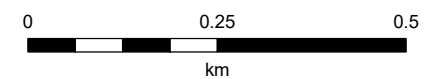
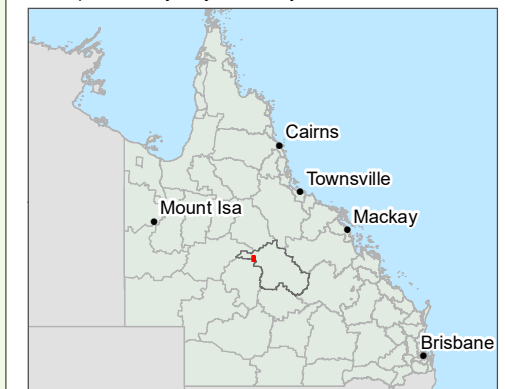
**Community Facilities Precinct**

- 1 - Air services
- 2 - Education precinct
- 3 - Health care precinct
- 4 - Emergency services precinct
- 5 - Operational and utility precinct
- 6 - Government and administration precinct
- 7 - Cemetery precinct
- 8 - Community services precinct
- 9 - Cultural precinct

- State controlled road
- Railway
- Watercourse
- Cadastral boundary
- Barcaldine local government boundary
- Surrounding local government area

Data: Cadastral boundary (23/11/2022, QSpatial).

While every care is taken to ensure the accuracy of this product, Barcaldine Regional Council makes no representations or warranties about the accuracy, reliability, completeness or suitability for any particular purpose and disclaims all responsibility and all liability (including without limitation, liability in negligence) for all expenses, losses, damages (including indirect or consequential damages) and costs you may incur as a result of the product being inaccurate or incomplete in any way or for any reason.



1:10,000

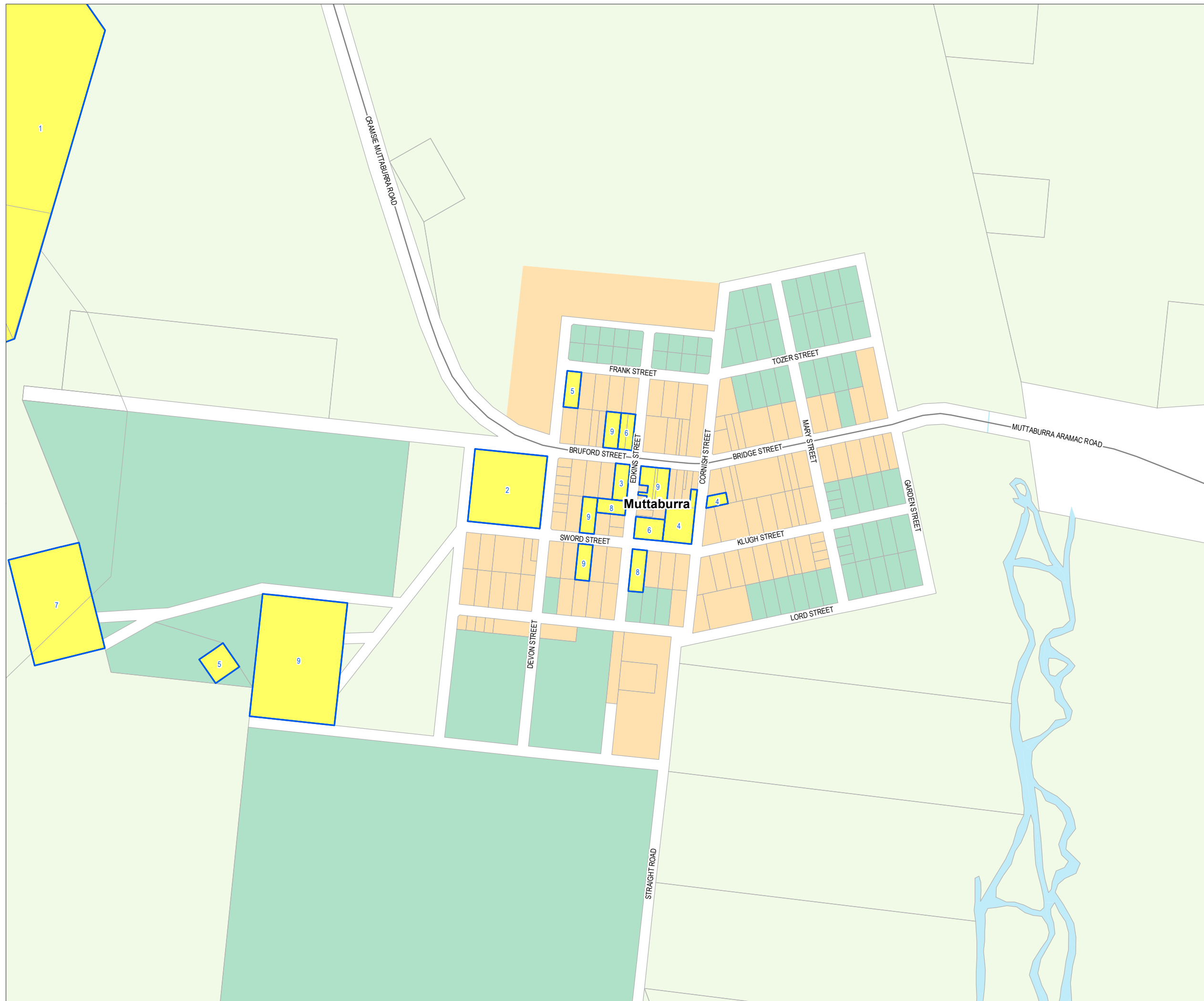
Map Size: A3

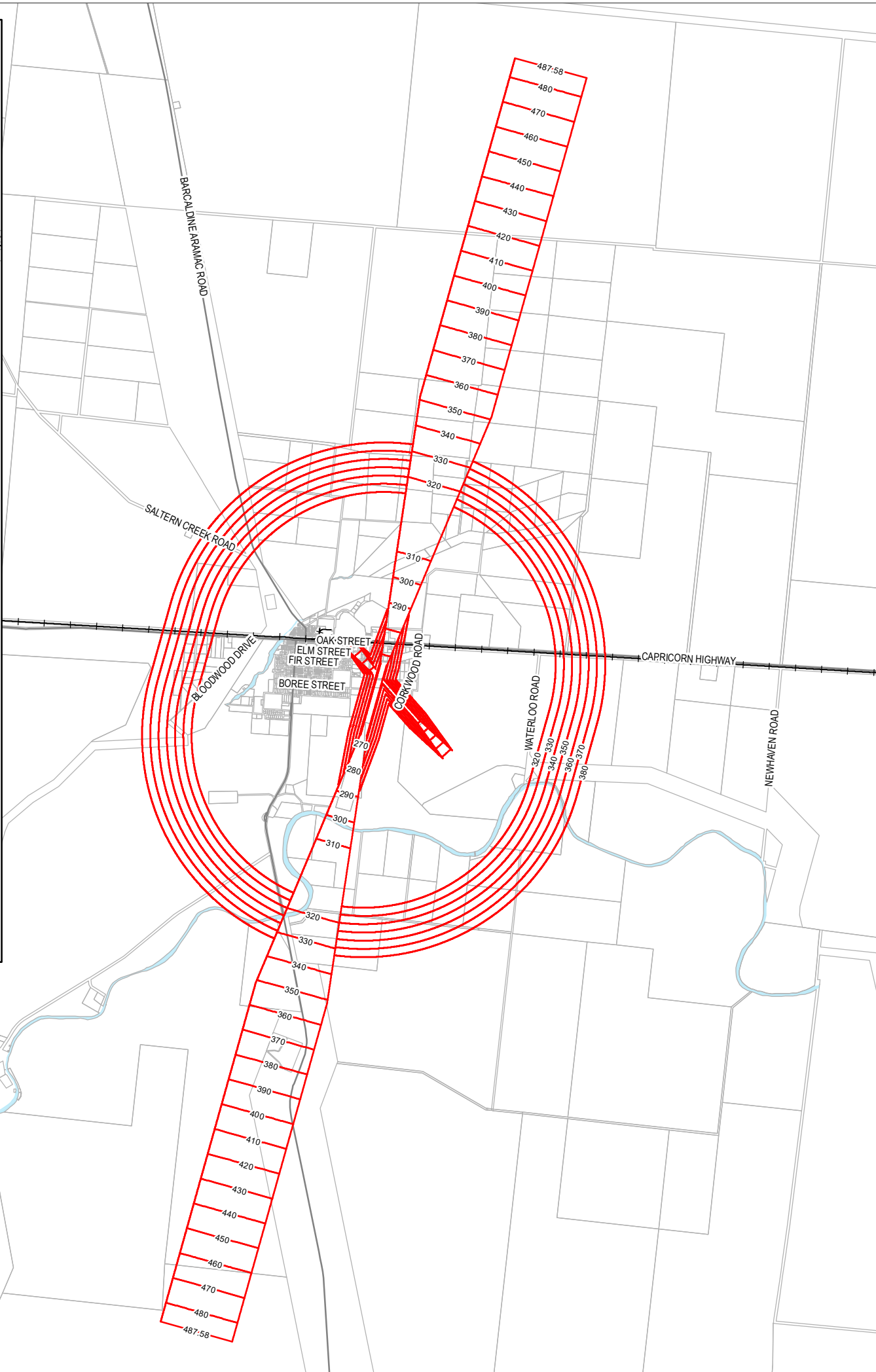
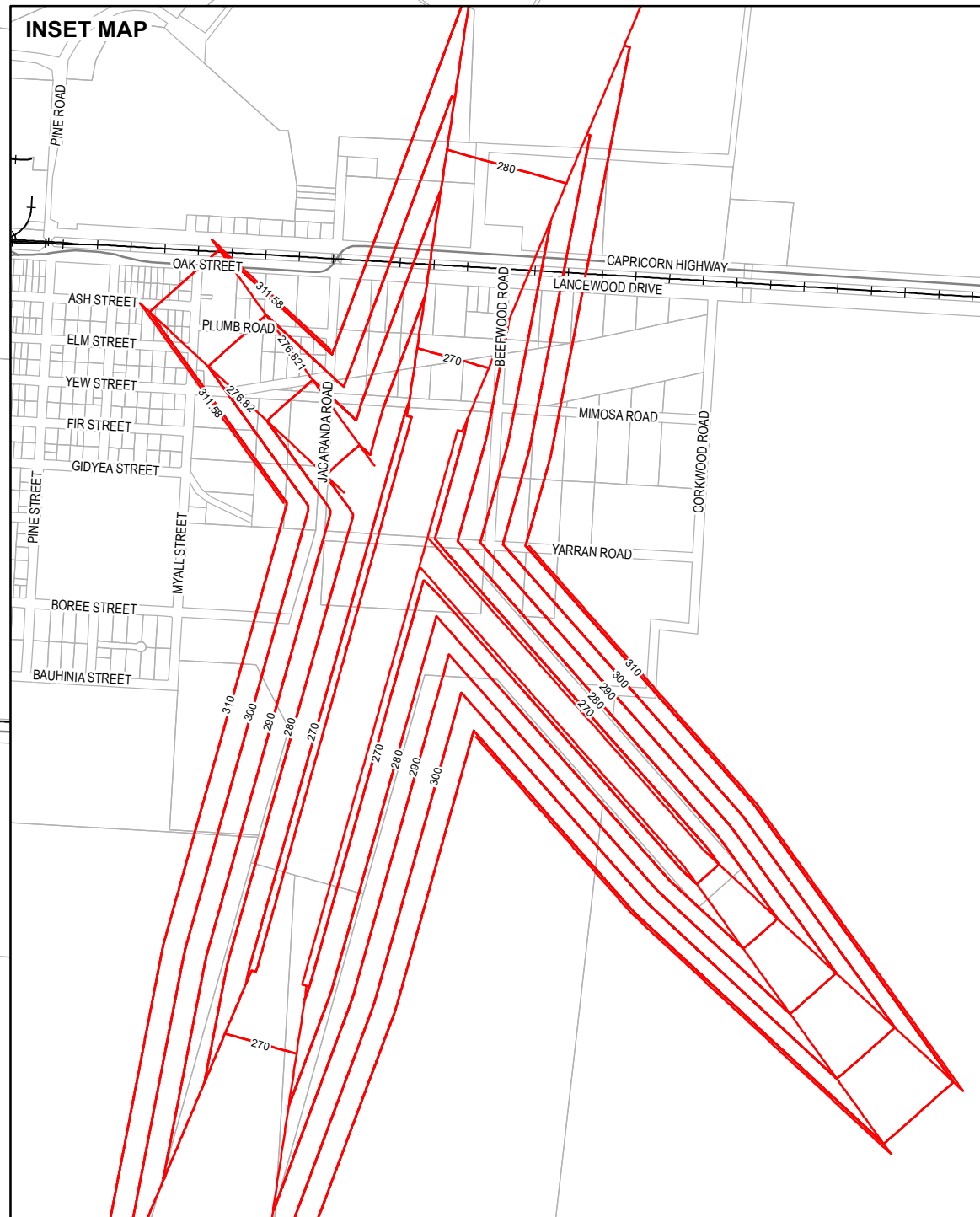
Date: 12/12/2022

Coordinate System: GDA 1994 MGA Zone 55

Projection: Transverse Mercator

Datum: GDA1994



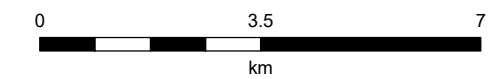
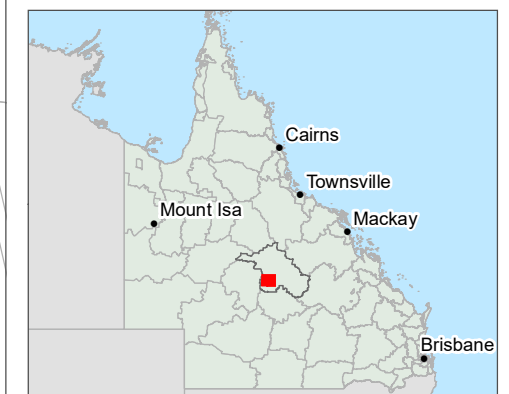


**LEGEND**

- Obstacle Limitation Surface (OLS) contours
- State controlled road
- Railway
- Watercourse
- Cadastral boundary

Data: Cadastral boundary (23/11/2022, QSpatial).  
OLS contours provided by George Bourne & Associates Consulting Engineers 26/08/2020.

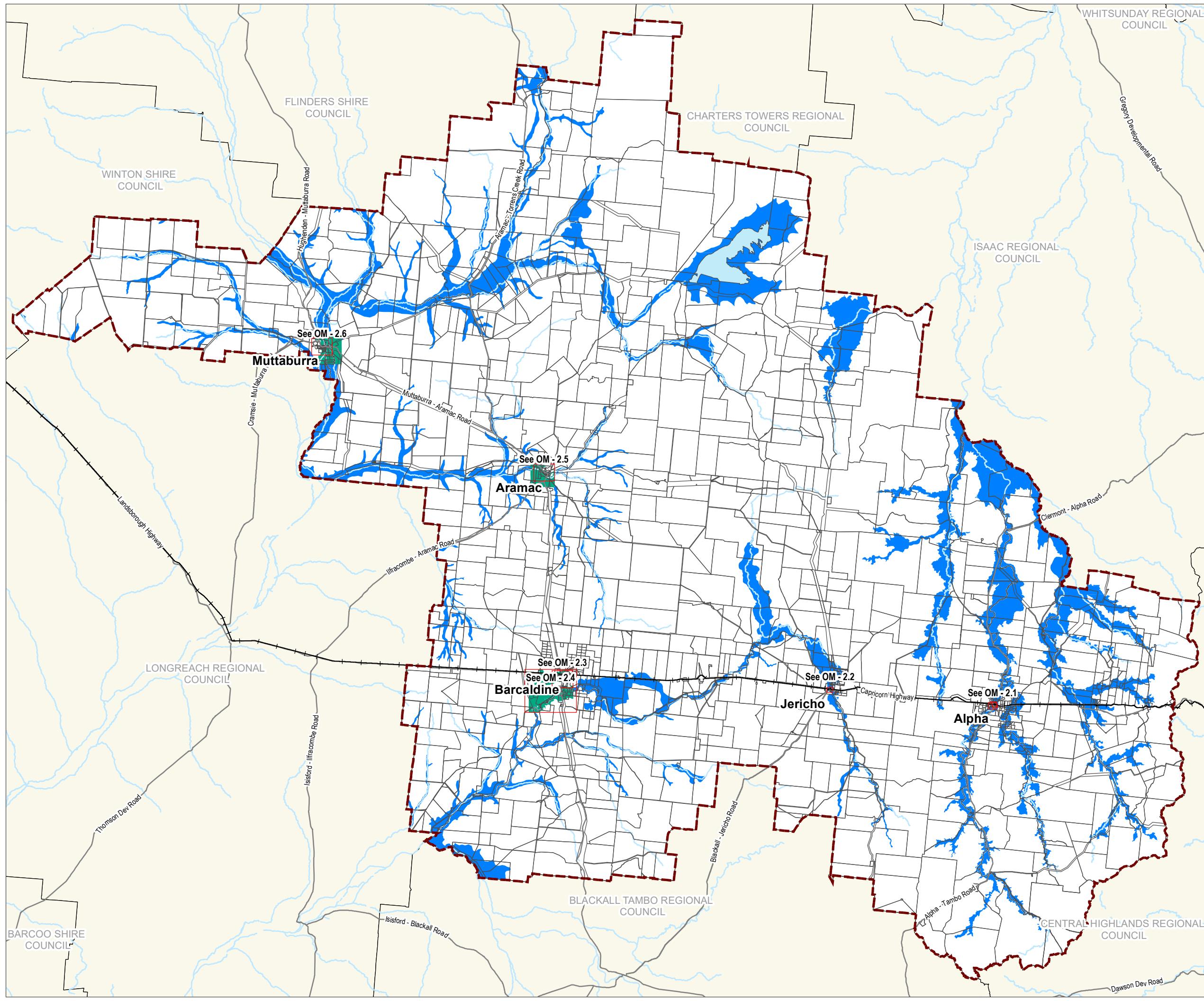
While every care is taken to ensure the accuracy of this product, Barcaldine Regional Council makes no representations or warranties about the accuracy, reliability, completeness or suitability for any particular purpose and disclaims all responsibility and all liability (including without limitation, liability in negligence) for all expenses, losses, damages (including indirect or consequential damages) and costs you may incur as a result of the product being inaccurate or incomplete in any way or for any reason.



1:120,000  
Map Size: A3

Date: 28/11/2022

Coordinate System: GDA 1994 MGA Zone 55  
Projection: Transverse Mercator  
Datum: GDA1994




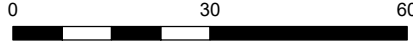
**LEGEND**

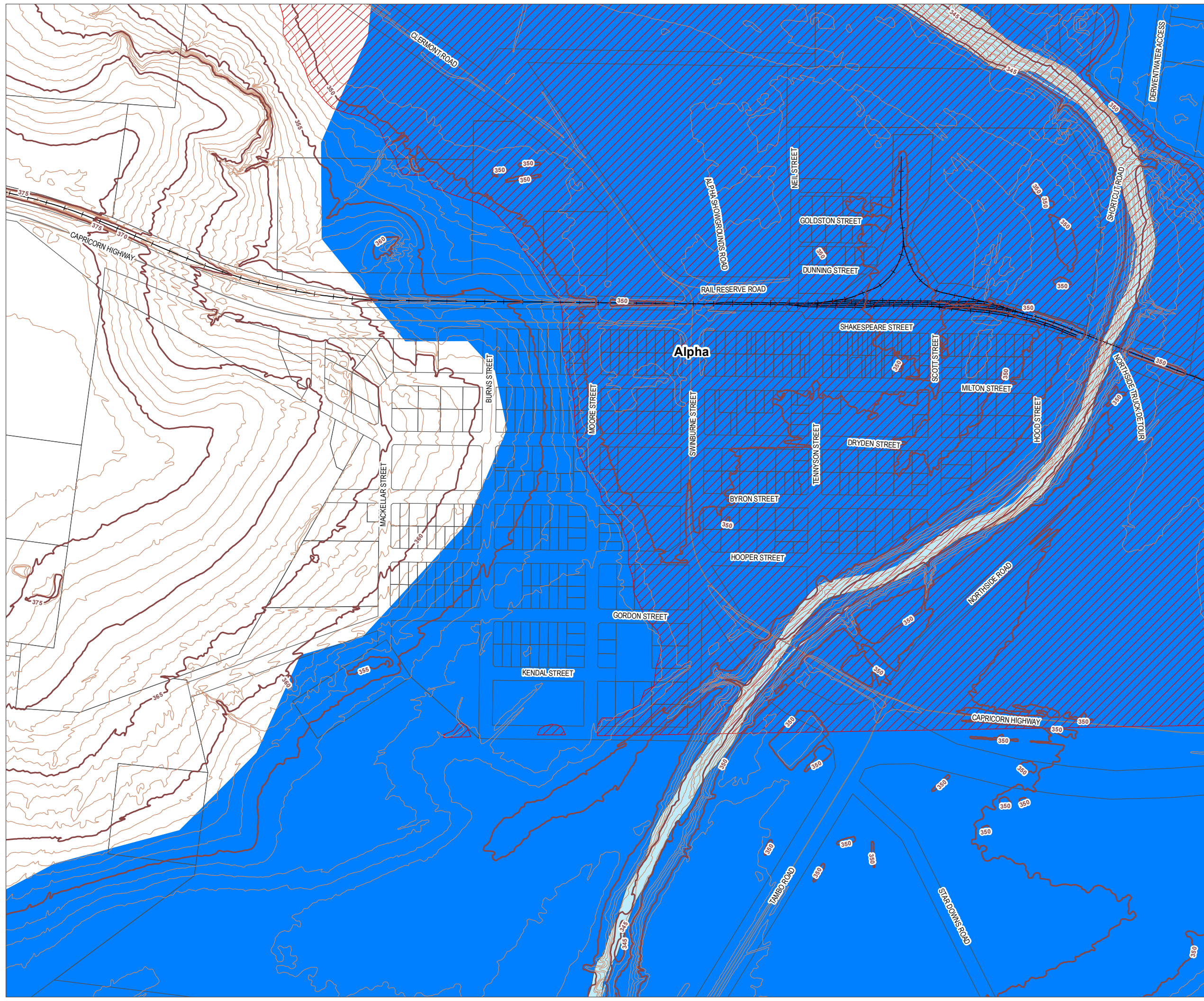
- Flood prone land
- 1% annual exceedance probability flood event
- Alpha high and extreme flood hazard area - indicative only (refer to data source and report below)
- State controlled road
- Railway
- Watercourse
- Cadastral boundary
- Barcardine local government boundary
- Surrounding local government area

Data: Flood prone land - Queensland floodplain assessment overlay (17/10/2013, QSpatial).  
 1% annual exceedance probability flood event - Queensland flood mapping program flood investigation Barcardine, Aramac & Muttaborra (01/07/2013, QSpatial).  
 Alpha high and extreme flood hazard area - Digitised from the 'Alpha Town Flood Mitigation Study' 07/02/2008, Figure 10 'Flood Hazard Map, April 1990 Calibration Event.' Indicative only.  
 Cadastral boundary (23/11/2022, QSpatial).

While every care is taken to ensure the accuracy of this product, Barcardine Regional Council makes no representations or warranties about the accuracy, reliability, completeness or suitability for any particular purpose and disclaims all responsibility and all liability (including without limitation, liability in negligence) for all expenses, losses, damages (including indirect or consequential damages) and costs you may incur as a result of the product being inaccurate or incomplete in any way or for any reason.



  
  
 0 30 60  
 km  
 1:1,150,000  
 Map Size: A3  
 Date: 28/11/2022  
 Coordinate System: GDA 1994 MGA Zone 55  
 Projection: Transverse Mercator  
 Datum: GDA1994

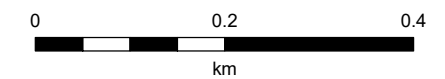


**LEGEND**

- Flood prone land
- 1% annual exceedance probability flood event
- Alpha high and extreme flood hazard area - indicative only (refer to data source and report below)
- 1m contours
- 5m contours
- State controlled road
- Railway
- Watercourse
- Cadastral boundary
- Barcardine local government boundary
- Surrounding local government area

Data: Flood prone land - Queensland floodplain assessment overlay (17/10/2013, QSpatial).  
1% annual exceedance probability flood event - Queensland flood mapping program flood investigation Barcardine, Aramac & Muttaborra (01/07/2013, QSpatial).  
Alpha high and extreme flood hazard area - Digitised from the 'Alpha Town Flood Mitigation Study' 07/02/2008, Figure 10 'Flood Hazard Map, April 1990 Calibration Event.' Indicative only.  
Cadastral boundary (23/11/2022, QSpatial).

While every care is taken to ensure the accuracy of this product, Barcardine Regional Council makes no representations or warranties about the accuracy, reliability, completeness or suitability for any particular purpose and disclaims all responsibility and all liability (including without limitation, liability in negligence) for all expenses, losses, damages (including indirect or consequential damages) and costs you may incur as a result of the product being inaccurate or incomplete in any way or for any reason.



1:8,000  
Map Size: A3

Date: 28/11/2022

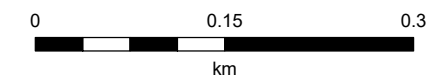
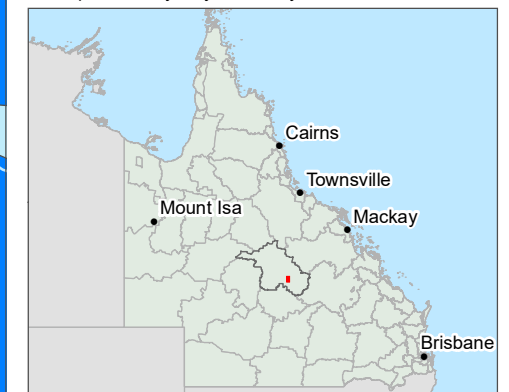
Coordinate System: GDA 1994 MGA Zone 55  
Projection: Transverse Mercator  
Datum: GDA1994

**LEGEND**

- Flood prone land
- 1% annual exceedance probability flood event
- Alpha high and extreme flood hazard area - indicative only (refer to data source and report below)
- State controlled road
- Railway
- Watercourse
- Cadastral boundary
- Barcaldine local government boundary
- Surrounding local government area

Data: Flood prone land - Queensland floodplain assessment overlay (17/10/2013, QSpatial).  
1% annual exceedance probability flood event - Queensland flood mapping program flood investigation Barcaldine, Aramac & Murrumbidgee (01/07/2013, QSpatial).  
Alpha high and extreme flood hazard area - Digitised from the 'Alpha Town Flood Mitigation Study' 07/02/2008, Figure 10 'Flood Hazard Map, April 1990 Calibration Event.' Indicative only.  
Cadastral boundary (23/11/2022, QSpatial).

While every care is taken to ensure the accuracy of this product, Barcaldine Regional Council makes no representations or warranties about the accuracy, reliability, completeness or suitability for any particular purpose and disclaims all responsibility and all liability (including without limitation, liability in negligence) for all expenses, losses, damages (including indirect or consequential damages) and costs you may incur as a result of the product being inaccurate or incomplete in any way or for any reason.



1:6,000  
Map Size: A3

Date: 28/11/2022










Coordinate System: GDA 1994 MGA Zone 55  
Projection: Transverse Mercator  
Datum: GDA1994





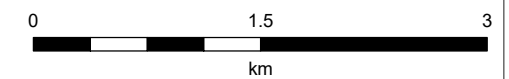


**LEGEND**

-  Flood prone land
-  1% annual exceedance probability flood event
-  Alpha high and extreme flood hazard area - indicative only (refer to data source and report below)
-  State controlled road
-  Railway
-  Watercourse
-  Cadastral boundary
-  Barcardine local government boundary
-  Surrounding local government area

Data: Flood prone land - Queensland floodplain assessment overlay (17/10/2013, QSpatial).  
1% annual exceedance probability flood event - Queensland flood mapping program flood investigation Barcardine, Aramac & Murrumbidgee (01/07/2013, QSpatial).  
Alpha high and extreme flood hazard area - Digitised from the 'Alpha Town Flood Mitigation Study' 07/02/2008, Figure 10 'Flood Hazard Map, April 1990 Calibration Event.' Indicative only.  
Cadastral boundary (23/11/2022, QSpatial).

While every care is taken to ensure the accuracy of this product, Barcardine Regional Council makes no representations or warranties about the accuracy, reliability, completeness or suitability for any particular purpose and disclaims all responsibility and all liability (including without limitation, liability in negligence) for all expenses, losses, damages (including indirect or consequential damages) and costs you may incur as a result of the product being inaccurate or incomplete in any way or for any reason.



1:50,000  
Map Size: A3

Date: 28/11/2022

Coordinate System: GDA 1994 MGA Zone 55  
Projection: Transverse Mercator  
Datum: GDA1994

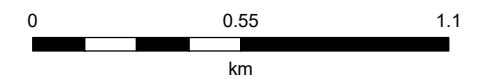
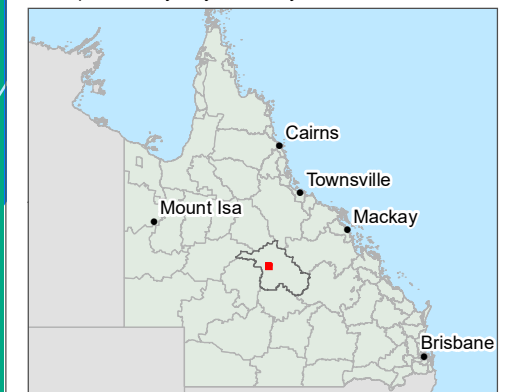


**LEGEND**

- Flood prone land
- 1% annual exceedance probability flood event
- Alpha high and extreme flood hazard area - indicative only (refer to data source and report below)
- State controlled road
- Railway
- Watercourse
- Cadastral boundary
- Barcardine local government boundary
- Surrounding local government area

Data: Flood prone land - Queensland floodplain assessment overlay (17/10/2013, QSpatial).  
1% annual exceedance probability flood event - Queensland flood mapping program flood investigation Barcardine, Aramac & Muttaborra (01/07/2013, QSpatial).  
Alpha high and extreme flood hazard area - Digitised from the 'Alpha Town Flood Mitigation Study' 07/02/2008, Figure 10 'Flood Hazard Map, April 1990 Calibration Event.' Indicative only.  
Cadastral boundary (23/11/2022, QSpatial).

While every care is taken to ensure the accuracy of this product, Barcardine Regional Council makes no representations or warranties about the accuracy, reliability, completeness or suitability for any particular purpose and disclaims all responsibility and all liability (including without limitation, liability in negligence) for all expenses, losses, damages (including indirect or consequential damages) and costs you may incur as a result of the product being inaccurate or incomplete in any way or for any reason.












1:20,000  
Map Size: A3

Date: 28/11/2022

Coordinate System: GDA 1994 MGA Zone 55  
Projection: Transverse Mercator  
Datum: GDA1994

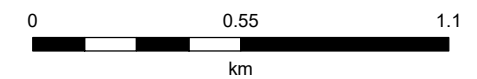
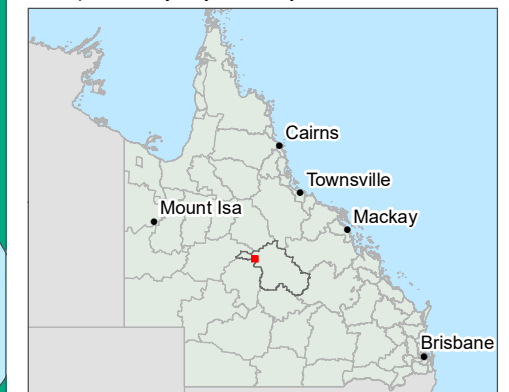


**LEGEND**

-  Flood prone land
-  1% annual exceedance probability flood event
-  Alpha high and extreme flood hazard area - indicative only (refer to data source and report below)
-  State controlled road
-  Railway
-  Watercourse
-  Cadastral boundary
-  Barcaldine local government boundary
-  Surrounding local government area

Data: Flood prone land - Queensland floodplain assessment overlay (17/10/2013, QSpatial).  
1% annual exceedance probability flood event - Queensland flood mapping program flood investigation Barcaldine, Aramac & Muttaborra (01/07/2013, QSpatial).  
Alpha high and extreme flood hazard area - Digitised from the 'Alpha Town Flood Mitigation Study' 07/02/2008, Figure 10 'Flood Hazard Map, April 1990 Calibration Event.' Indicative only.  
Cadastral boundary (23/11/2022, QSpatial).

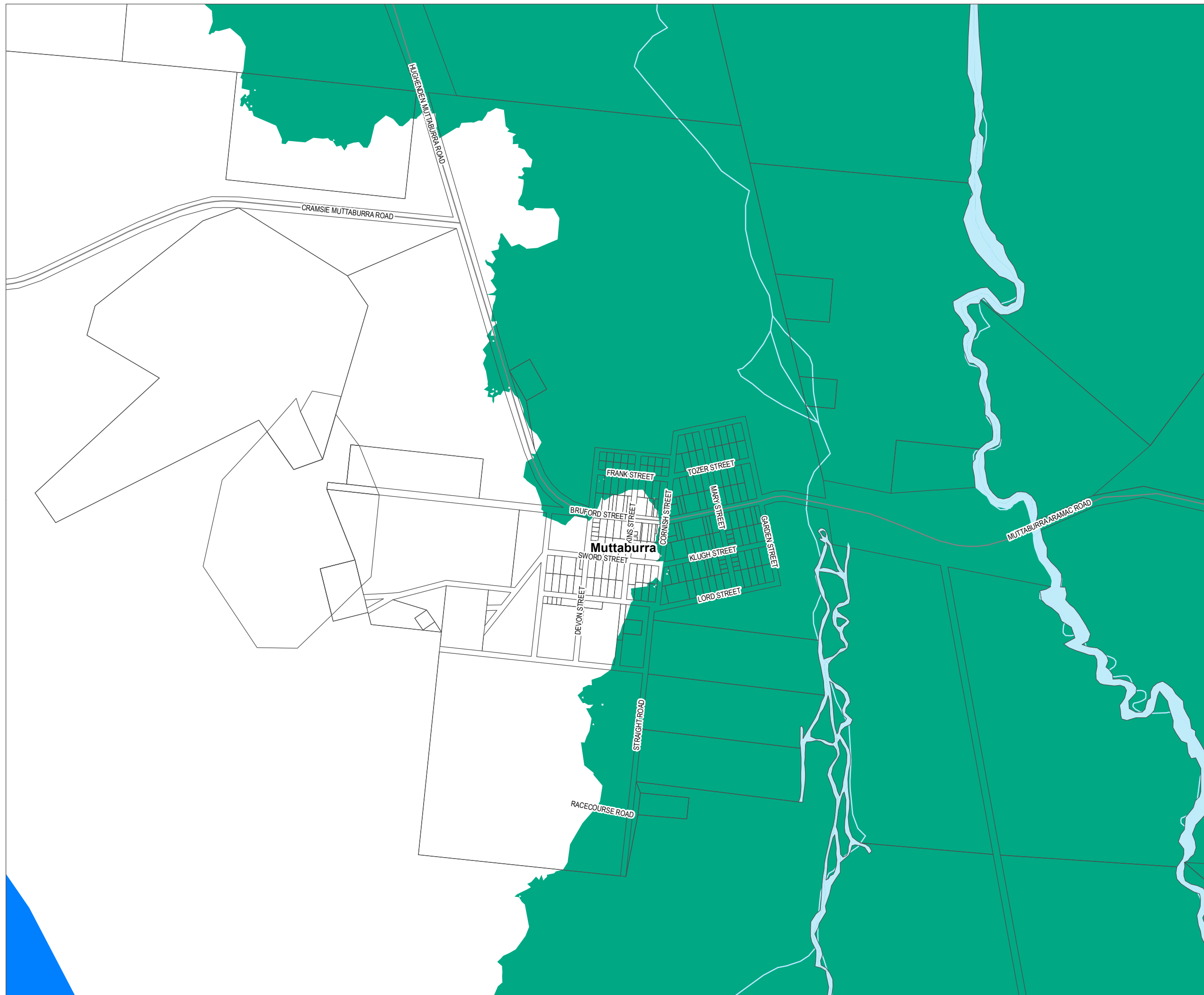
While every care is taken to ensure the accuracy of this product, Barcaldine Regional Council makes no representations or warranties about the accuracy, reliability, completeness or suitability for any particular purpose and disclaims all responsibility and all liability (including without limitation, liability in negligence) for all expenses, losses, damages (including indirect or consequential damages) and costs you may incur as a result of the product being inaccurate or incomplete in any way or for any reason.











1:20,000  
Map Size: A3

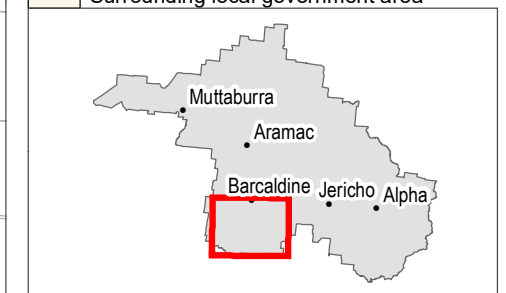
Date: 28/11/2022

Coordinate System: GDA 1994 MGA Zone 55  
Projection: Transverse Mercator  
Datum: GDA1994



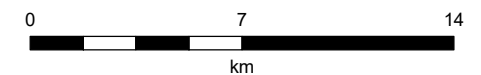
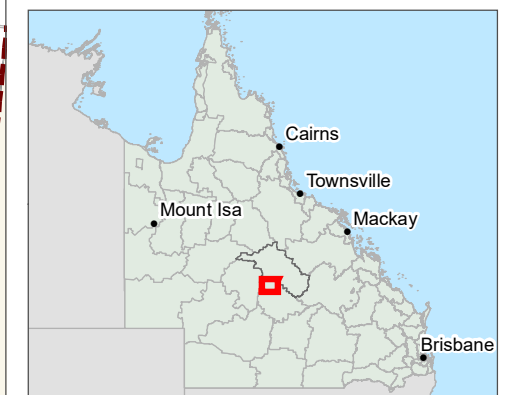
**LEGEND**

-  Petroleum and gas pipelines
-  Petroleum and gas pipelines 200m buffer
-  State controlled road
-  Railway
-  Watercourse
-  Cadastral boundary
-  Barcaldine local government boundary
-  Surrounding local government area



Data: Petroleum and gas pipelines (23/09/2022, QSpatial). Cadastral boundary (23/11/2022, QSpatial).

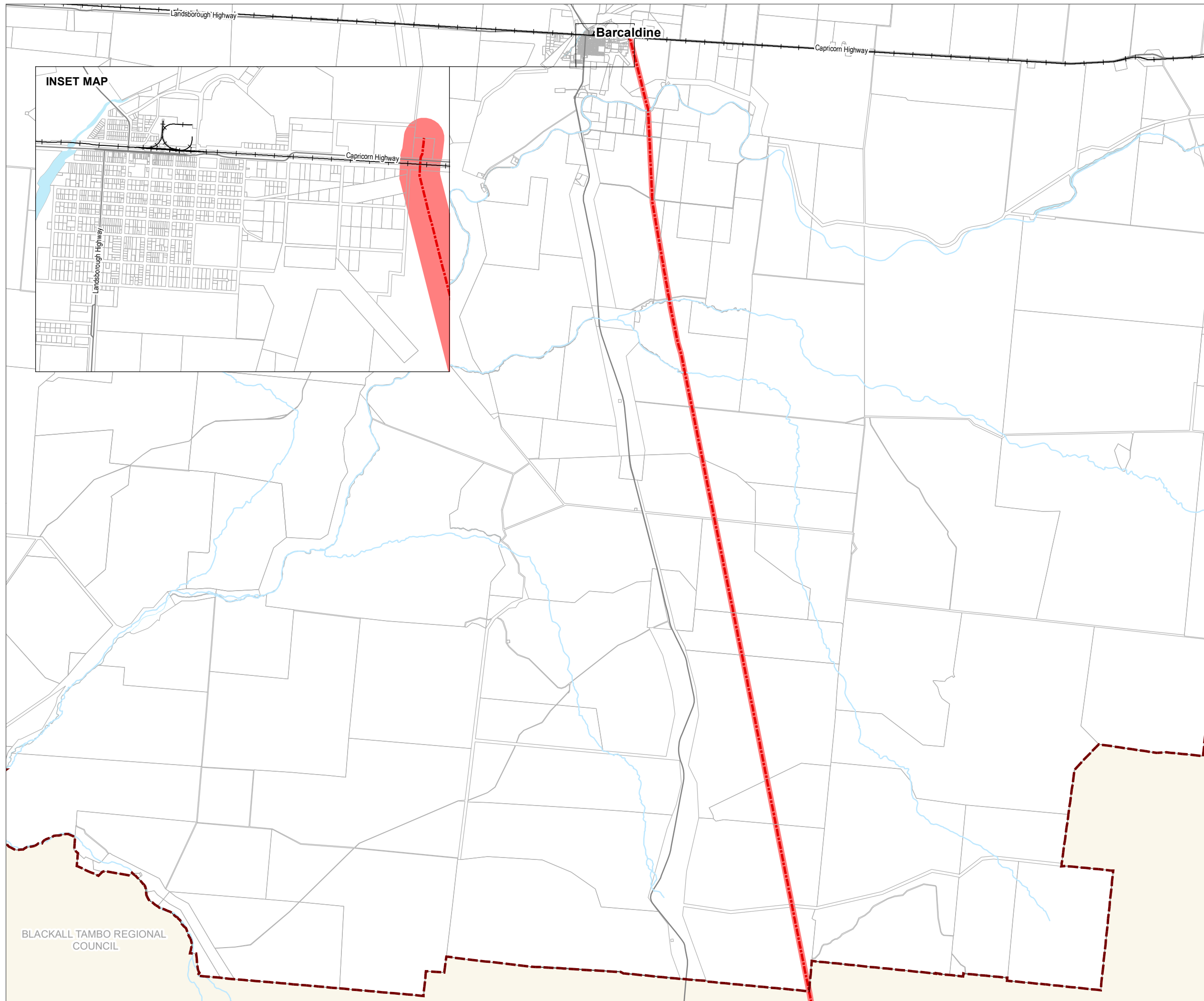
While every care is taken to ensure the accuracy of this product, Barcaldine Regional Council makes no representations or warranties about the accuracy, reliability, completeness or suitability for any particular purpose and disclaims all responsibility and all liability (including without limitation, liability in negligence) for all expenses, losses, damages (including indirect or consequential damages) and costs you may incur as a result of the product being inaccurate or incomplete in any way or for any reason.



1:250,000  
Map Size: A3

Date: 28/11/2022

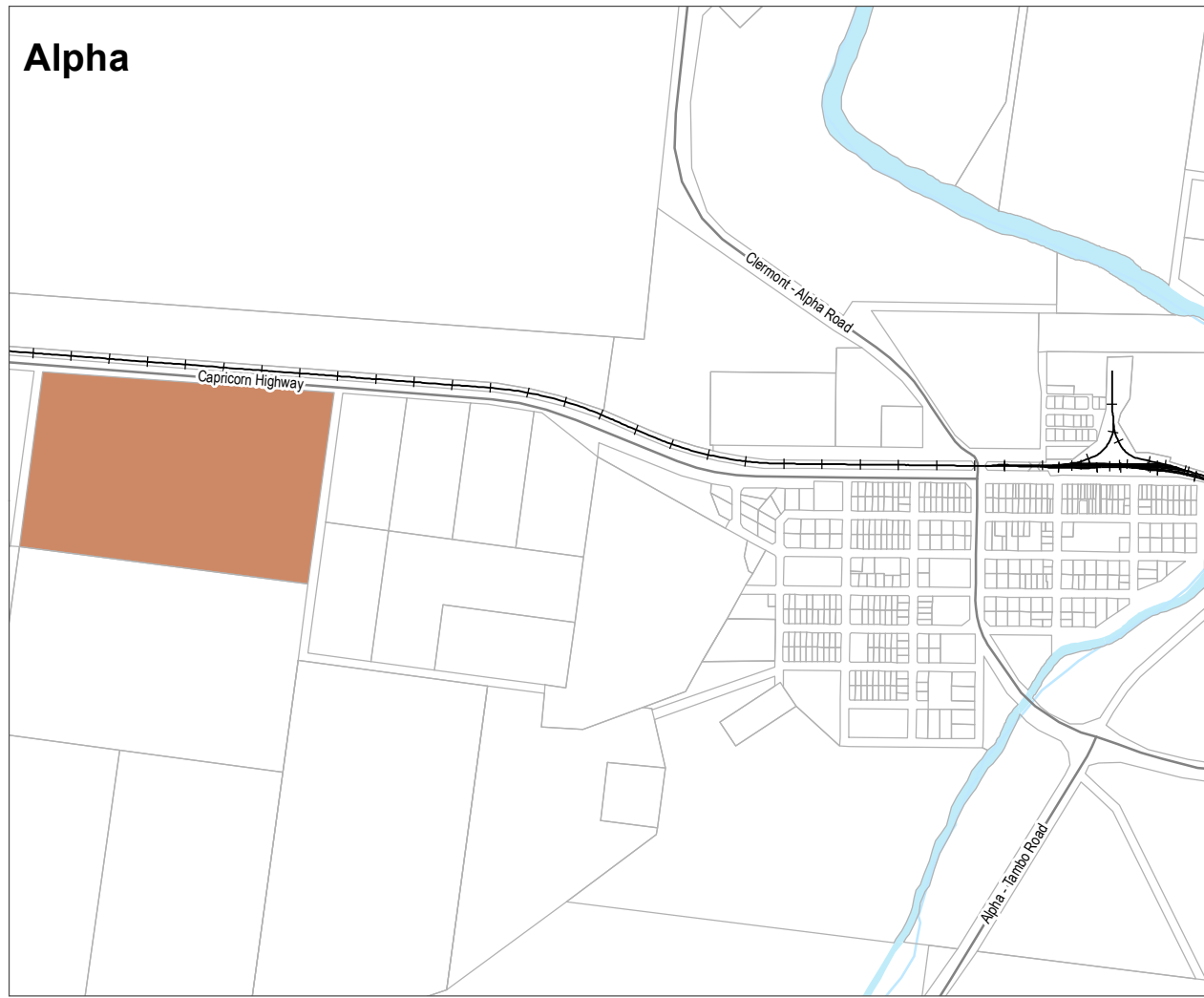
Version: August 2020  
Coordinate System: GDA 1994 MGA Zone 55  
Projection: Transverse Mercator  
Datum: GDA1994



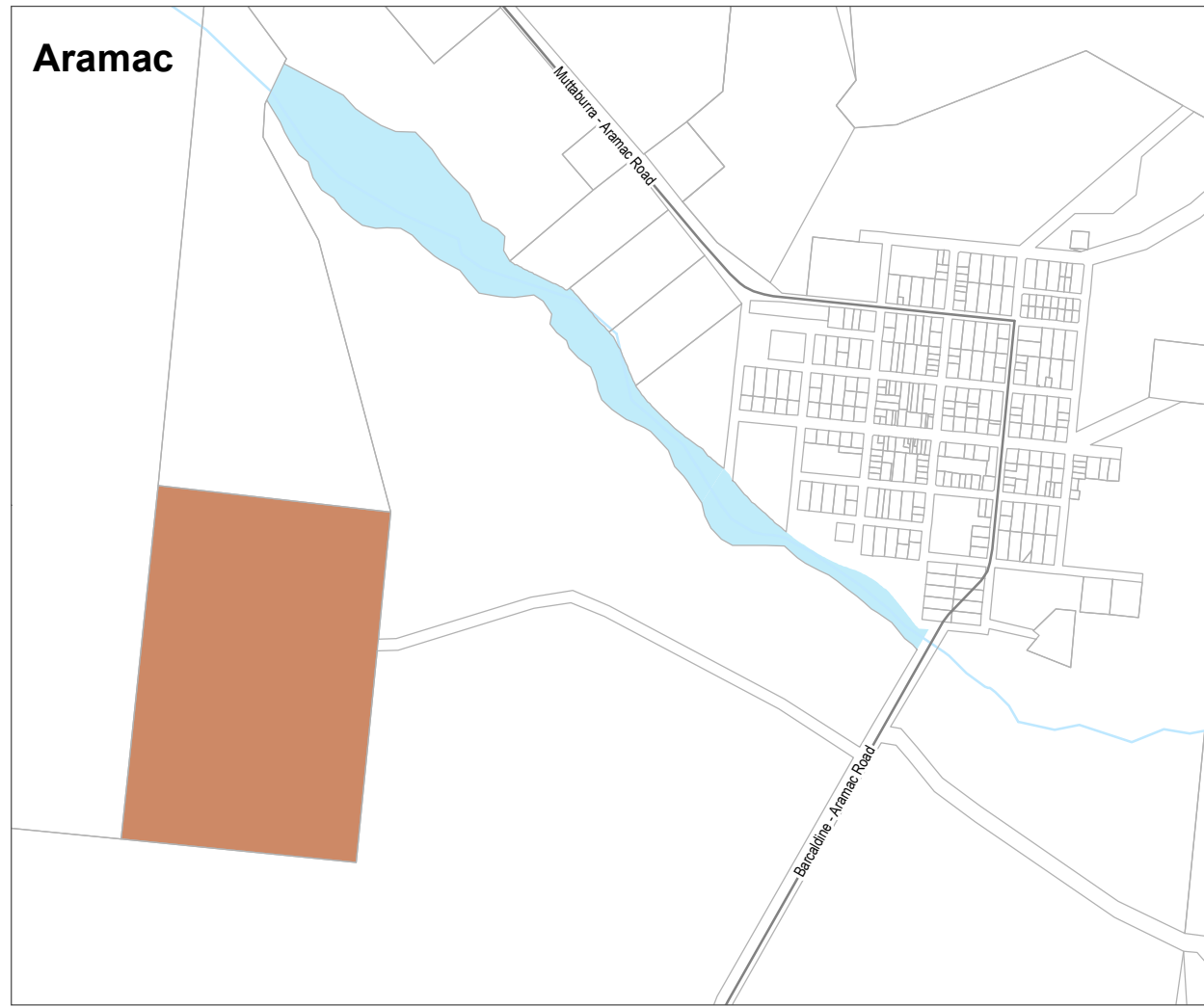
INSET MAP

BLACKALL TAMBO REGIONAL COUNCIL

# Alpha



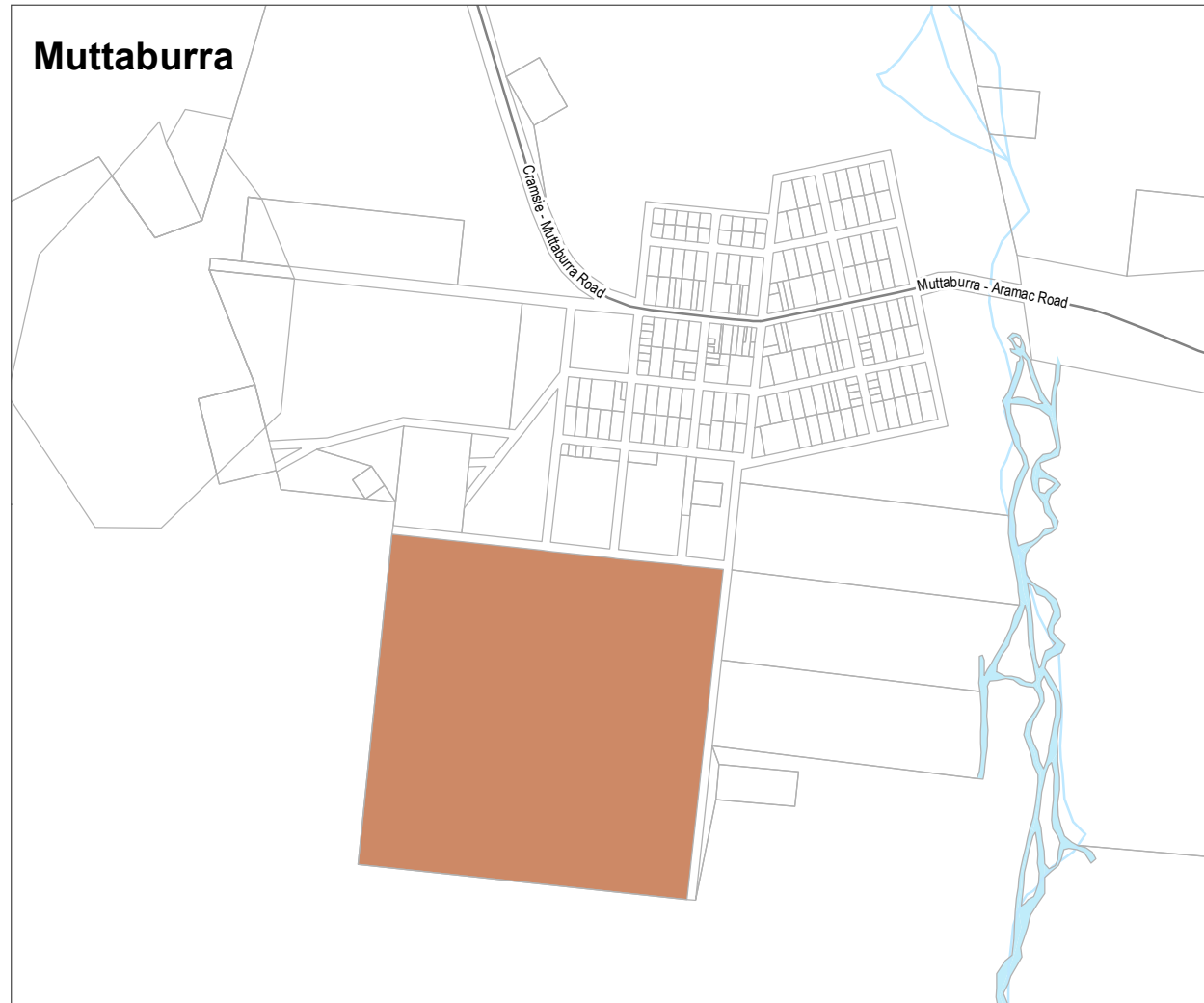
# Aramac



# Barcaldine



# Muttaburra

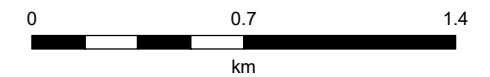
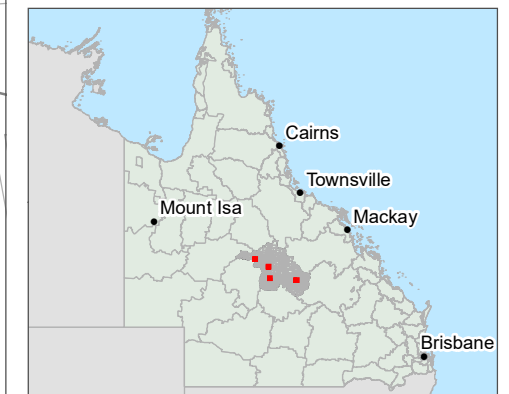


### LEGEND

- Preferred Stables Area
- State controlled road
- Railway
- Watercourse
- Cadastral boundary

Data: Cadastral boundary (23/11/2022, QSpatial).

While every care is taken to ensure the accuracy of this product, Barcaldine Regional Council makes no representations or warranties about the accuracy, reliability, completeness or suitability for any particular purpose and disclaims all responsibility and all liability (including without limitation, liability in negligence) for all expenses, losses, damages (including indirect or consequential damages) and costs you may incur as a result of the product being inaccurate or incomplete in any way or for any reason.



1:25,000  
 Map Size: A3

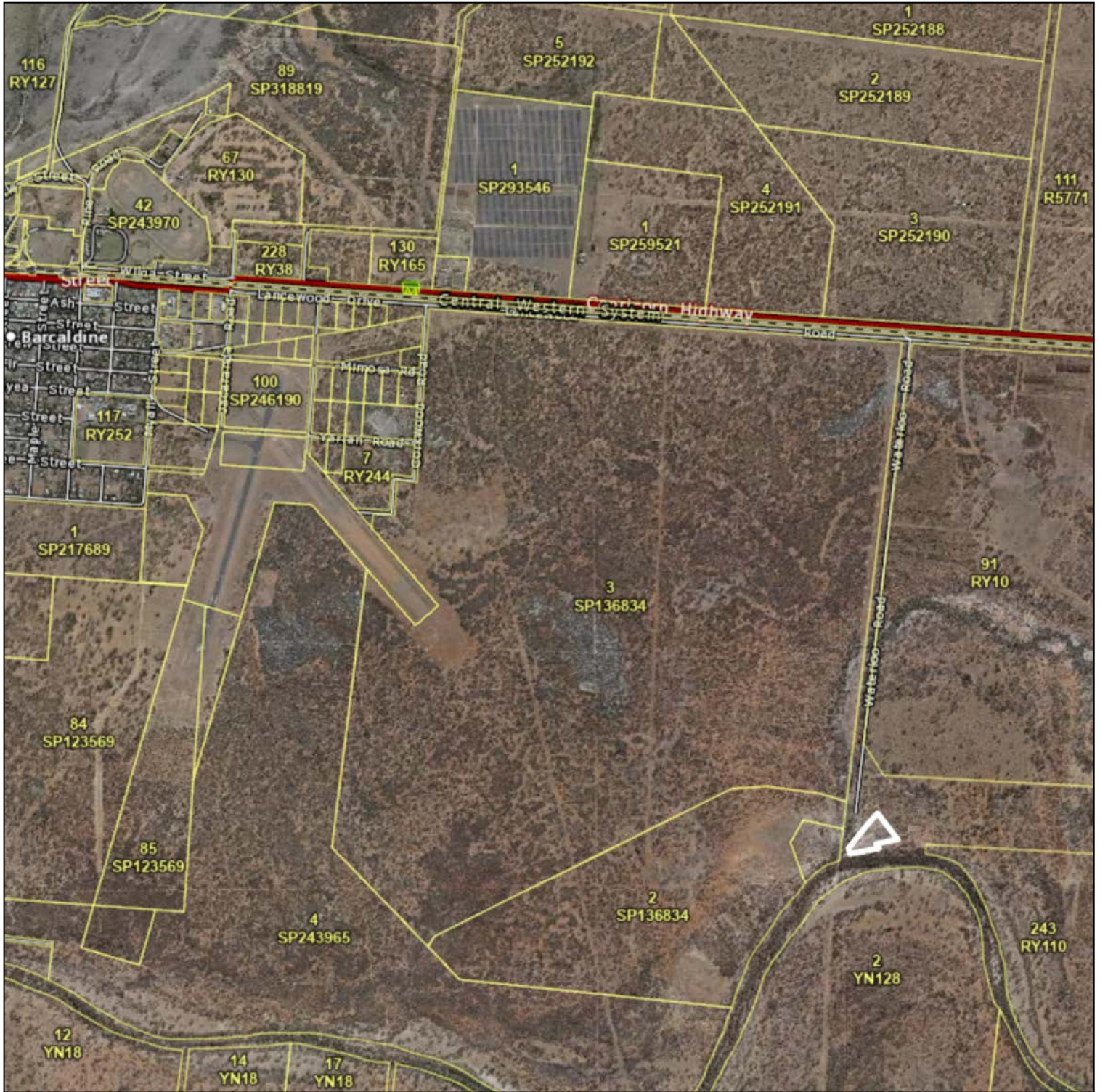
Date: 28/11/2022

Coordinate System: GDA 1994 MGA Zone 55  
 Projection: Transverse Mercator  
 Datum: GDA1994

# Alice River Date Palm Reserve Locality Map

23°32'16"S 145°17'19"E

23°32'16"S 145°21'10"E



23°35'48"S 145°17'19"E

23°35'48"S 145°21'10"E

A product of



0 1 km

Scale: 1:36111

Printed at: A4

Print date: 27/9/2021

Datum: Geocentric Datum of Australia 1994  
Projection: Web Mercator EPSG 102100

For more information, visit  
<https://qldglobe.information.qld.gov.au/help-info/Contact-us.html>

Includes material © State of Queensland 2021. You are responsible for ensuring that the map is suitable for your purposes. The State of Queensland makes no representation or warranties in relation to the map contents and disclaims all liability.

If imagery is displayed, imagery includes material © CNES reproduced under license from Airbus DS, all rights reserved © 21AT © Earth-i, all rights reserved, 2019



# Alice River Date Palm Reserve

(The Date Farm / Government Experimental Farm at the Four-Mile)

23°34'51"S 145°20'15"E

23°34'51"S 145°20'30"E



23°35'5"S 145°20'15"E

23°35'5"S 145°20'30"E

A product of



0 50 metres

Scale: 1:2286

Printed at: A4

Print date: 27/9/2021

Datum: Geocentric Datum of Australia 1994  
Projection: Web Mercator EPSG 102100

For more information, visit  
<https://qldglobe.information.qld.gov.au/help-info/Contact-us.html>



Includes material © State of Queensland 2021. You are responsible for ensuring that the map is suitable for your purposes. The State of Queensland makes no representation or warranties in relation to the map contents and disclaims all liability.

If imagery is displayed, imagery includes material © CNES reproduced under license from Airbus DS, all rights reserved © 21AT © Earth-i, all rights reserved, 2019



# Alpha Railway Complex and Beta Railway Hut

(Rowley Roberts Tourist Information Centre)

23°38'54"S 146°38'28"E

23°38'54"S 146°38'31"E



23°38'57"S 146°38'28"E

23°38'57"S 146°38'31"E

A product of



0 10 metres

Scale: 1:500

Printed at: A4

Print date: 28/9/2021

Datum: Geocentric Datum of Australia 1994  
Projection: Web Mercator EPSG 102100

For more information, visit  
<https://qldglobe.information.qld.gov.au/help-info/Contact-us.html>



Includes material © State of Queensland 2021. You are responsible for ensuring that the map is suitable for your purposes. The State of Queensland makes no representation or warranties in relation to the map contents and disclaims all liability.

If imagery is displayed, imagery includes material © CNES reproduced under license from Airbus DS, all rights reserved © 21AT © Earth-i, all rights reserved, 2019

# Back Creek Bore

23°34'10"S 145°40'4"E

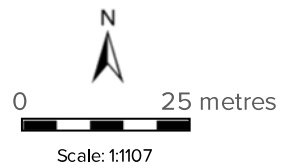
23°34'10"S 145°40'11"E



23°34'17"S 145°40'4"E

23°34'17"S 145°40'11"E

A product of  
 Queensland Globe



Printed at: A4

Print date: 27/9/2021

Datum: Geocentric Datum of Australia 1994  
Projection: Web Mercator EPSG 102100

For more information, visit  
<https://qldglobe.information.qld.gov.au/help-info/Contact-us.html>

Includes material © State of Queensland 2021. You are responsible for ensuring that the map is suitable for your purposes. The State of Queensland makes no representation or warranties in relation to the map contents and disclaims all liability.

If imagery is displayed, imagery includes material © CNES reproduced under license from Airbus DS, all rights reserved © 21AT © Earth-i, all rights reserved, 2019

# Back Creek Bore Locality Map

23°33'21"S 145°38'59"E

23°33'21"S 145°40'55"E



23°35'8"S 145°38'59"E

23°35'8"S 145°40'55"E

A product of  
 Queensland Globe



Printed at: A4

Print date: 27/9/2021

Datum: Geocentric Datum of Australia 1994  
Projection: Web Mercator EPSG 102100

For more information, visit  
<https://qldglobe.information.qld.gov.au/help-info/Contact-us.html>

Includes material © State of Queensland 2021. You are responsible for ensuring that the map is suitable for your purposes. The State of Queensland makes no representation or warranties in relation to the map contents and disclaims all liability.

If imagery is displayed, imagery includes material © CNES reproduced under license from Airbus DS, all rights reserved © 21AT © Earth-i, all rights reserved, 2019

# Barcaldine Court House

23°33'13"S 145°17'22"E

23°33'13"S 145°17'26"E



23°33'17"S 145°17'22"E

23°33'17"S 145°17'26"E

A product of



0 10 metres

Scale: 1:650

Printed at: A4

Print date: 28/9/2021

Datum: Geocentric Datum of Australia 1994  
Projection: Web Mercator EPSG 102100

For more information, visit  
<https://qldglobe.information.qld.gov.au/help-info/Contact-us.html>

Includes material © State of Queensland 2021. You are responsible for ensuring that the map is suitable for your purposes. The State of Queensland makes no representation or warranties in relation to the map contents and disclaims all liability.

If imagery is displayed, imagery includes material © CNES reproduced under license from Airbus DS, all rights reserved © 21AT © Earth-i, all rights reserved, 2019



# Barcaldine Grandstand

(Ted Seaby Stand)

23°33'1"S 145°17'38"E

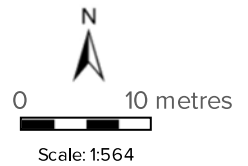
23°33'1"S 145°17'41"E



23°33'5"S 145°17'38"E

23°33'5"S 145°17'41"E

A product of



Printed at: A4  
Print date: 28/9/2021

Datum: Geocentric Datum of Australia 1994  
Projection: Web Mercator EPSG 102100

For more information, visit  
<https://qldglobe.information.qld.gov.au/help-info/Contact-us.html>



Includes material © State of Queensland 2021. You are responsible for ensuring that the map is suitable for your purposes. The State of Queensland makes no representation or warranties in relation to the map contents and disclaims all liability.

If imagery is displayed, imagery includes material © CNES reproduced under license from Airbus DS, all rights reserved © 21AT © Earth-i, all rights reserved, 2019

# Barcaldine Grandstand Locality Map

23°32'48"S 145°17'23"E

23°32'48"S 145°17'52"E



23°33'15"S 145°17'23"E

23°33'15"S 145°17'52"E

A product of



0 100 metres

Scale: 1:4513

Printed at: A4

Print date: 28/9/2021

Datum: Geocentric Datum of Australia 1994  
Projection: Web Mercator EPSG 102100

For more information, visit  
<https://qldglobe.information.qld.gov.au/help-info/Contact-us.html>

Includes material © State of Queensland 2021. You are responsible for ensuring that the map is suitable for your purposes. The State of Queensland makes no representation or warranties in relation to the map contents and disclaims all liability.

If imagery is displayed, imagery includes material © CNES reproduced under license from Airbus DS, all rights reserved © 21AT © Earth-i, all rights reserved, 2019



# Barcaldine Railway Complex

23°32'48"S 145°17'10"E

23°32'48"S 145°17'42"E



23°33'18"S 145°17'10"E

23°33'18"S 145°17'42"E

A product of



0 100 metres

Scale: 1:5000

Printed at: A4

Print date: 23/3/2022

Projection: Web Mercator EPSG 102100 (3857)

For more information, visit  
<https://qldglobe.information.qld.gov.au/help-info/Contact-us.html>

Includes material © State of Queensland 2022. You are responsible for ensuring that the map is suitable for your purposes. The State of Queensland makes no representation or warranties in relation to the map contents and disclaims all liability.

If imagery is displayed, imagery includes material © CNES reproduced under license from Airbus DS, all rights reserved © 21AT © Earth-i, all rights reserved, 2019



# Barcaldine State School (former) Locality Map

23°33'6"S 145°17'7"E

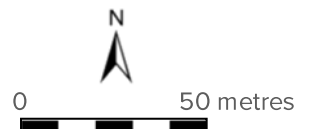
23°33'6"S 145°17'19"E



23°33'18"S 145°17'7"E

23°33'18"S 145°17'19"E

A product of  
 Queensland Globe



Scale: 1:2000

Printed at: A4

Print date: 28/9/2021

Datum: Geocentric Datum of Australia 1994  
Projection: Web Mercator EPSG 102100

For more information, visit  
<https://qldglobe.information.qld.gov.au/help-info/Contact-us.html>

Includes material © State of Queensland 2021. You are responsible for ensuring that the map is suitable for your purposes. The State of Queensland makes no representation or warranties in relation to the map contents and disclaims all liability.

If imagery is displayed, imagery includes material © CNES reproduced under license from Airbus DS, all rights reserved © 21AT © Earth-i, all rights reserved, 2019



# Barcaldine State School (former)

23°33'12"S 145°17'11"E

23°33'12"S 145°17'14"E



23°33'15"S 145°17'11"E

23°33'15"S 145°17'14"E

A product of



0 10 metres

Scale: 1:550

Printed at: A4

Print date: 28/9/2021

Datum: Geocentric Datum of Australia 1994  
Projection: Web Mercator EPSG 102100

For more information, visit  
<https://qldglobe.information.qld.gov.au/help-info/Contact-us.html>

Includes material © State of Queensland 2021. You are responsible for ensuring that the map is suitable for your purposes. The State of Queensland makes no representation or warranties in relation to the map contents and disclaims all liability.

If imagery is displayed, imagery includes material © CNES reproduced under license from Airbus DS, all rights reserved © 21AT © Earth-i, all rights reserved, 2019



# Barcaldine Water Tower

23°33'22"S 145°17'33"E

23°33'22"S 145°17'37"E



23°33'25"S 145°17'33"E

23°33'25"S 145°17'37"E

A product of



0 10 metres

Scale: 1:564

Printed at: A4

Print date: 28/9/2021

Datum: Geocentric Datum of Australia 1994  
Projection: Web Mercator EPSG 102100

For more information, visit  
<https://qldglobe.information.qld.gov.au/help-info/Contact-us.html>

Includes material © State of Queensland 2021. You are responsible for ensuring that the map is suitable for your purposes. The State of Queensland makes no representation or warranties in relation to the map contents and disclaims all liability.

If imagery is displayed, imagery includes material © CNES reproduced under license from Airbus DS, all rights reserved © 21AT © Earth-i, all rights reserved, 2019



# Bowen Downs Grave Site #1

(Grave of Andrew John Phillips (or Phillipp), died 27 April 1920)

22°27'26"S 145°0'26"E

22°27'26"S 145°0'30"E



22°27'30"S 145°0'26"E

22°27'30"S 145°0'30"E

A product of



0 10 metres

Scale: 1:750

Printed at: A4

Print date: 28/9/2021

Datum: Geocentric Datum of Australia 1994  
Projection: Web Mercator EPSG 102100

For more information, visit  
<https://qldglobe.information.qld.gov.au/help-info/Contact-us.html>

Includes material © State of Queensland 2021. You are responsible for ensuring that the map is suitable for your purposes. The State of Queensland makes no representation or warranties in relation to the map contents and disclaims all liability.

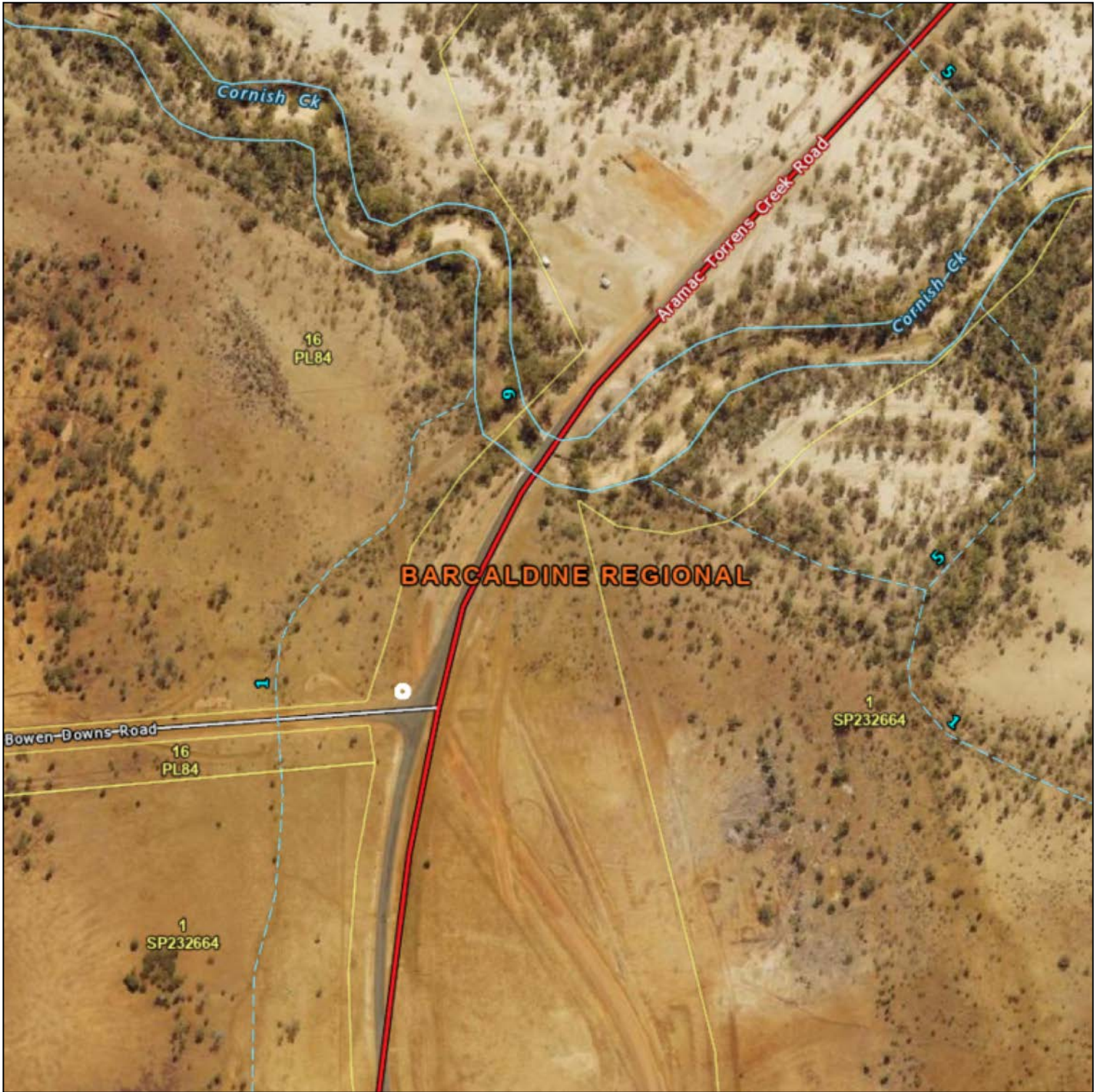
If imagery is displayed, imagery includes material © CNES reproduced under license from Airbus DS, all rights reserved © 21AT © Earth-i, all rights reserved, 2019



# Bowen Downs Grave Site #1 Locality Map

22°27'9"S 145°0'17"E

22°27'9"S 145°0'49"E



22°27'38"S 145°0'17"E

22°27'38"S 145°0'49"E

A product of



0 100 metres

Scale: 1:5000

Printed at: A4

Print date: 28/9/2021

Datum: Geocentric Datum of Australia 1994  
Projection: Web Mercator EPSG 102100

For more information, visit  
<https://qldglobe.information.qld.gov.au/help-info/Contact-us.html>

Includes material © State of Queensland 2021. You are responsible for ensuring that the map is suitable for your purposes. The State of Queensland makes no representation or warranties in relation to the map contents and disclaims all liability.

If imagery is displayed, imagery includes material © CNES reproduced under license from Airbus DS, all rights reserved © 21AT © Earth-i, all rights reserved, 2019



# Bowen Downs Ruins

22°27'8"S 144°59'57"E

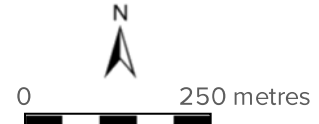
22°27'8"S 145°11"E



22°28'7"S 144°59'57"E

22°28'7"S 145°11"E

A product of  
 Queensland Globe



Scale: 1:10000

Printed at: A4

Print date: 23/3/2022

Projection: Web Mercator EPSG 102100 (3857)

For more information, visit  
<https://qldglobe.information.qld.gov.au/help-info/Contact-us.html>

Includes material © State of Queensland 2022. You are responsible for ensuring that the map is suitable for your purposes. The State of Queensland makes no representation or warranties in relation to the map contents and disclaims all liability.

If imagery is displayed, imagery includes material © CNES reproduced under license from Airbus DS, all rights reserved © 21AT © Earth-i, all rights reserved, 2019

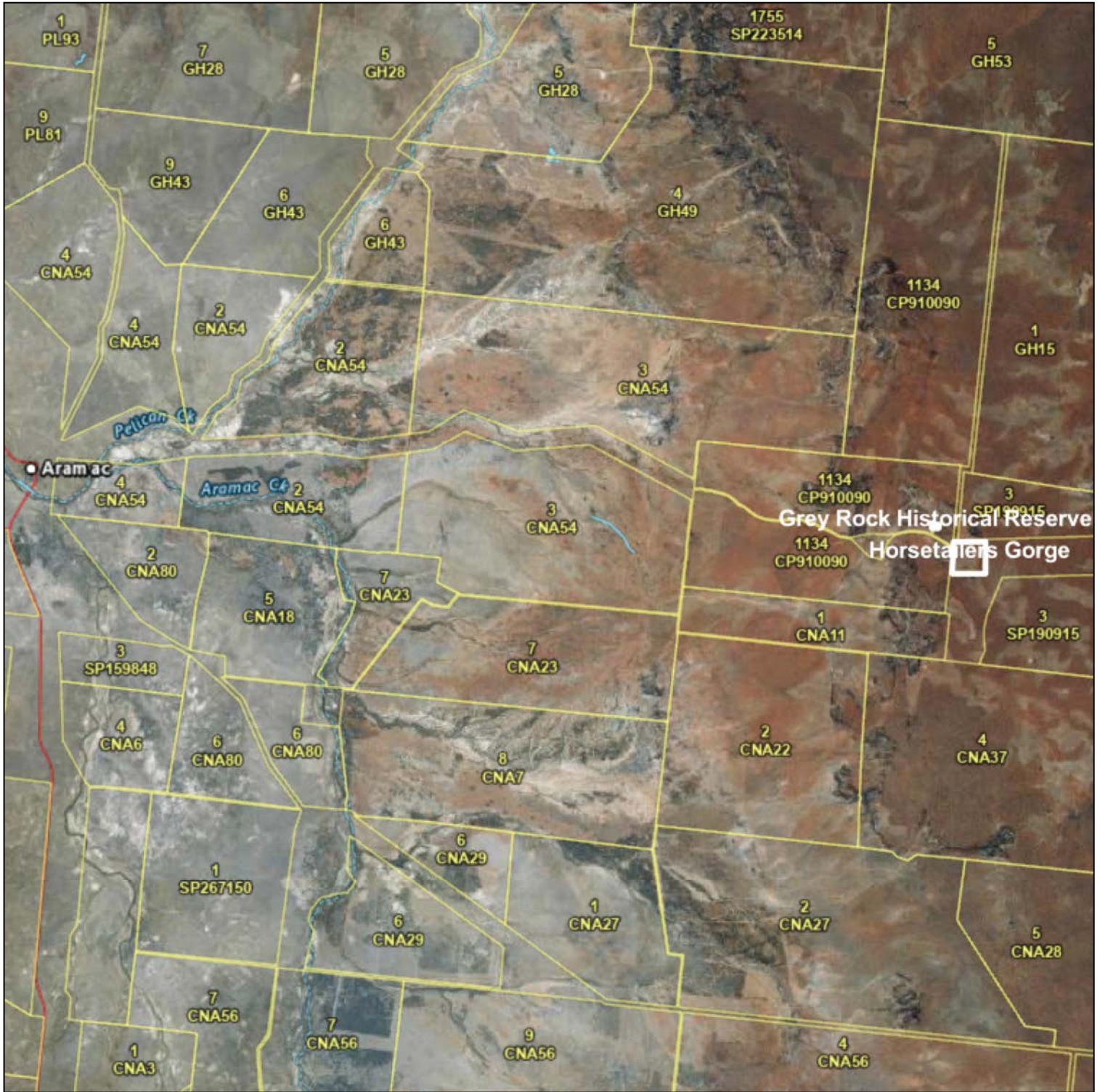




# Grey Rock Historical Reserve and Horsetailers Gorge Locali...

22°47'41"S 145°13'56"E

22°47'41"S 145°40'38"E



23°12'15"S 145°13'56"E

23°12'15"S 145°40'38"E

A product of



0 5 km

Scale: 1:250000

Printed at: A4

Print date: 29/9/2021

Datum: Geocentric Datum of Australia 1994  
Projection: Web Mercator EPSG 102100

For more information, visit  
<https://qldglobe.information.qld.gov.au/help-info/Contact-us.html>



Includes material © State of Queensland 2021. You are responsible for ensuring that the map is suitable for your purposes. The State of Queensland makes no representation or warranties in relation to the map contents and disclaims all liability.

If imagery is displayed, imagery includes material © CNES reproduced under license from Airbus DS, all rights reserved © 21AT © Earth-i, all rights reserved, 2019

# Grey Rock Historical Reserve

22°59'21"S 145°36'26"E

22°59'21"S 145°37'24"E



23°0'14"S 145°36'26"E

23°0'14"S 145°37'24"E

A product of



0 250 metres

Scale: 1:9000

Printed at: A4

Print date: 28/9/2021

Datum: Geocentric Datum of Australia 1994  
Projection: Web Mercator EPSG 102100

For more information, visit  
<https://qldglobe.information.qld.gov.au/help-info/Contact-us.html>

Includes material © State of Queensland 2021. You are responsible for ensuring that the map is suitable for your purposes. The State of Queensland makes no representation or warranties in relation to the map contents and disclaims all liability.

If imagery is displayed, imagery includes material © CNES reproduced under license from Airbus DS, all rights reserved © 21AT © Earth-i, all rights reserved, 2019






# Horsetailers Gorge

22°59'5"S 145°36'27"E

22°59'5"S 145°38'36"E



23°13'S 145°36'27"E

23°13'S 145°38'36"E

A product of



0 500 metres

Scale: 1:20000

Printed at: A4

Print date: 29/9/2021

Datum: Geocentric Datum of Australia 1994  
Projection: Web Mercator EPSG 102100

For more information, visit  
<https://qldglobe.information.qld.gov.au/help-info/Contact-us.html>

Includes material © State of Queensland 2021. You are responsible for ensuring that the map is suitable for your purposes. The State of Queensland makes no representation or warranties in relation to the map contents and disclaims all liability.

If imagery is displayed, imagery includes material © CNES reproduced under license from Airbus DS, all rights reserved © 21AT © Earth-i, all rights reserved, 2019



# Lagoon Creek Bush Camp 1 & 2 Locality Map

23°5'32"S 146°28'9"E

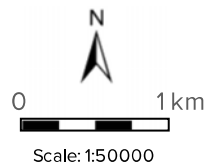
23°5'32"S 146°33'30"E



23°10'27"S 146°28'9"E

23°10'27"S 146°33'30"E

A product of  
 Queensland Globe



Printed at: A4  
Print date: 29/9/2021

Datum: Geocentric Datum of Australia 1994  
Projection: Web Mercator EPSG 102100

For more information, visit  
<https://qldglobe.information.qld.gov.au/help-info/Contact-us.html>

Includes material © State of Queensland 2021. You are responsible for ensuring that the map is suitable for your purposes. The State of Queensland makes no representation or warranties in relation to the map contents and disclaims all liability.

If imagery is displayed, imagery includes material © CNES reproduced under license from Airbus DS, all rights reserved © 21AT © Earth-i, all rights reserved, 2019

# Lagoon Creek Bush Camp 1 including Kate Doonan's Grave...

23°6'39"S 146°30'8"E

23°6'39"S 146°30'51"E



23°7'19"S 146°30'8"E

23°7'19"S 146°30'51"E

A product of



Includes material © State of Queensland 2022. You are responsible for ensuring that the map is suitable for your purposes. The State of Queensland makes no representation or warranties in relation to the map contents and disclaims all liability.

If imagery is displayed, imagery includes material © CNES reproduced under license from Airbus DS, all rights reserved © 21AT © Earth-i, all rights reserved, 2019



0 100 metres

Scale: 1:6750

Printed at: A4

Print date: 24/2/2022

Projection: Web Mercator EPSG 102100 (3857)

For more information, visit <https://qldglobe.information.qld.gov.au/help-info/Contact-us.html>



# Lagoon Creek Bush Camp 2

23°7'47"S 146°31'2"E

23°7'47"S 146°31'34"E



23°8'16"S 146°31'2"E

23°8'16"S 146°31'34"E

A product of



0 100 metres

Scale: 1:5000

Printed at: A4

Print date: 29/9/2021

Datum: Geocentric Datum of Australia 1994  
Projection: Web Mercator EPSG 102100

For more information, visit  
<https://qldglobe.information.qld.gov.au/help-info/Contact-us.html>

Includes material © State of Queensland 2021. You are responsible for ensuring that the map is suitable for your purposes. The State of Queensland makes no representation or warranties in relation to the map contents and disclaims all liability.

If imagery is displayed, imagery includes material © CNES reproduced under license from Airbus DS, all rights reserved © 21AT © Earth-i, all rights reserved, 2019



# Lands Office (Barcaldine)

23°33'13"S 145°17'24"E

23°33'13"S 145°17'27"E



23°33'16"S 145°17'24"E

23°33'16"S 145°17'27"E

A product of



0 10 metres

Scale: 1:500

Printed at: A4

Print date: 29/9/2021

Datum: Geocentric Datum of Australia 1994  
Projection: Web Mercator EPSG 102100

For more information, visit  
<https://qldglobe.information.qld.gov.au/help-info/Contact-us.html>

Includes material © State of Queensland 2021. You are responsible for ensuring that the map is suitable for your purposes. The State of Queensland makes no representation or warranties in relation to the map contents and disclaims all liability.

If imagery is displayed, imagery includes material © CNES reproduced under license from Airbus DS, all rights reserved © 21AT © Earth-i, all rights reserved, 2019



# Mttaburra Hospital (former)

Dr Arratta Memorial Museum

22°35'51"S 144°32'12"E

22°35'51"S 144°32'19"E



22°35'57"S 144°32'12"E

22°35'57"S 144°32'19"E

A product of



0 25 metres

Scale: 1:1000

Printed at: A4

Print date: 23/2/2022

Projection: Web Mercator EPSG 102100 (3857)

For more information, visit  
<https://qldglobe.information.qld.gov.au/help-info/Contact-us.html>



Includes material © State of Queensland 2022. You are responsible for ensuring that the map is suitable for your purposes. The State of Queensland makes no representation or warranties in relation to the map contents and disclaims all liability.

If imagery is displayed, imagery includes material © CNES reproduced under license from Airbus DS, all rights reserved © 21AT © Earth-i, all rights reserved, 2019

# Muttaborra Hospital (former) Locality Map

22°35'12"S 144°31'50"E

22°35'12"S 144°32'55"E



22°36'12"S 144°31'50"E

22°36'12"S 144°32'55"E

A product of



Scale: 1:10000

Printed at: A4

Print date: 23/2/2022

Projection: Web Mercator EPSG 102100 (3857)

For more information, visit <https://qldglobe.information.qld.gov.au/help-info/Contact-us.html>

Includes material © State of Queensland 2022. You are responsible for ensuring that the map is suitable for your purposes. The State of Queensland makes no representation or warranties in relation to the map contents and disclaims all liability.

If imagery is displayed, imagery includes material © CNES reproduced under license from Airbus DS, all rights reserved © 21AT © Earth-i, all rights reserved, 2019



# Potential Pine Hill Station Building, Alpha

## Alpha Rail Shed

23°38'48"S 146°38'26"E

23°38'48"S 146°38'37"E



23°38'58"S 146°38'26"E

23°38'58"S 146°38'37"E



Scale: 1:1700

Printed at: A4

Print date: 23/3/2022

Projection: Web Mercator EPSG 102100 (3857)

For more information, visit  
<https://qldglobe.information.qld.gov.au/help-info/Contact-us.html>



Includes material © State of Queensland 2022. You are responsible for ensuring that the map is suitable for your purposes. The State of Queensland makes no representation or warranties in relation to the map contents and disclaims all liability.

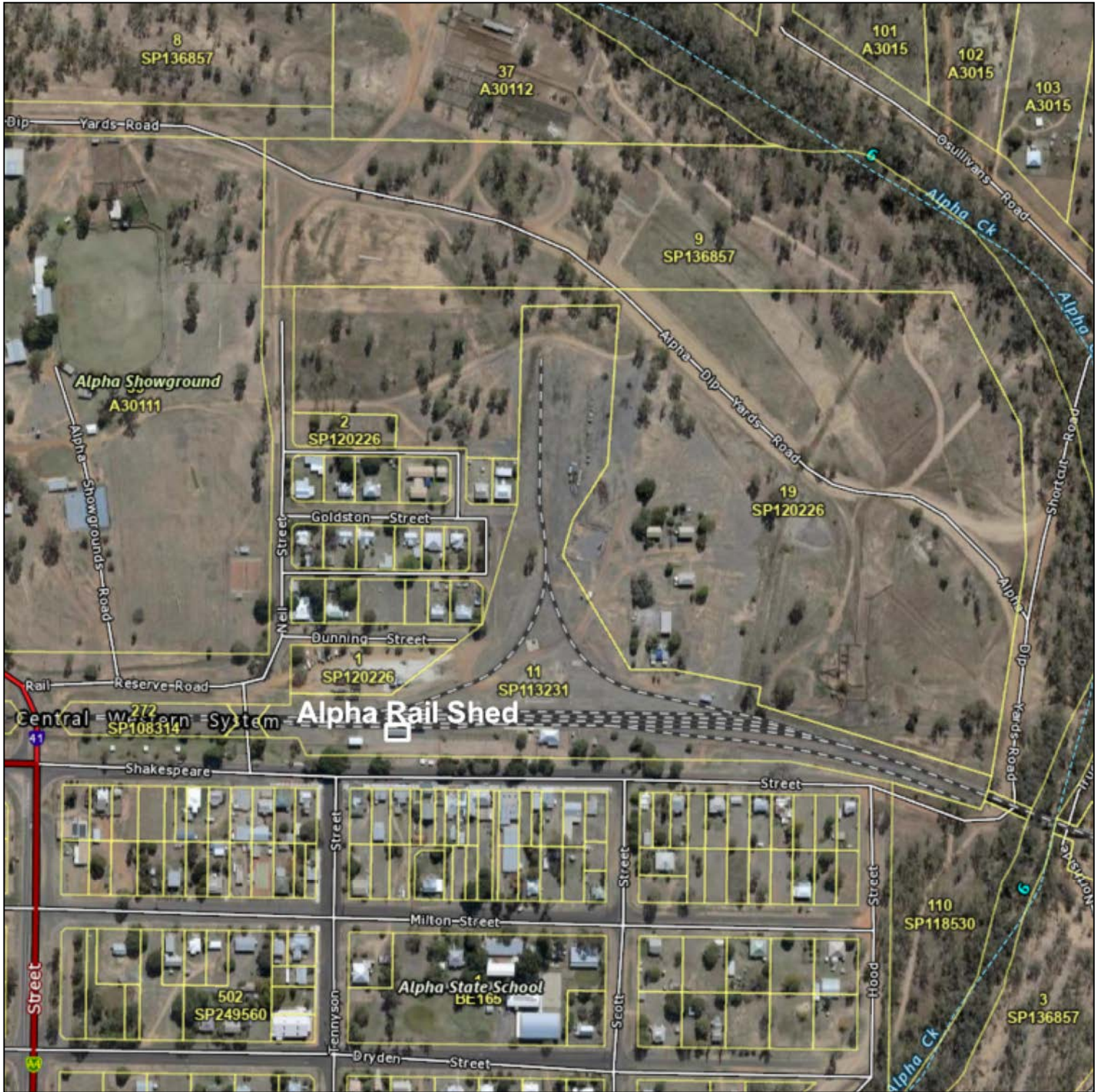
If imagery is displayed, imagery includes material © CNES reproduced under license from Airbus DS, all rights reserved © 21AT © Earth-i, all rights reserved, 2019



# Potential Pine Hill Station Building (Alpha Rail Shed) Localit...

23°38'32"S 146°38'16"E

23°38'32"S 146°38'51"E



23°39'4"S 146°38'16"E

23°39'4"S 146°38'51"E

A product of



0 100 metres

Scale: 1:5500

Printed at: A4

Print date: 23/3/2022

Projection: Web Mercator EPSG 102100 (3857)

For more information, visit  
<https://qldglobe.information.qld.gov.au/help-info/Contact-us.html>

Includes material © State of Queensland 2022. You are responsible for ensuring that the map is suitable for your purposes. The State of Queensland makes no representation or warranties in relation to the map contents and disclaims all liability.

If imagery is displayed, imagery includes material © CNES reproduced under license from Airbus DS, all rights reserved © 21AT © Earth-i, all rights reserved, 2019



# Queensland National Bank (former)

23°33'30"S 145°17'17"E

23°33'30"S 145°17'21"E



23°33'33"S 145°17'17"E

23°33'33"S 145°17'21"E

A product of



0 10 metres

Scale: 1:550

Printed at: A4

Print date: 29/9/2021

Datum: Geocentric Datum of Australia 1994  
Projection: Web Mercator EPSG 102100

For more information, visit  
<https://qldglobe.information.qld.gov.au/help-info/Contact-us.html>

Includes material © State of Queensland 2021. You are responsible for ensuring that the map is suitable for your purposes. The State of Queensland makes no representation or warranties in relation to the map contents and disclaims all liability.

If imagery is displayed, imagery includes material © CNES reproduced under license from Airbus DS, all rights reserved © 21AT © Earth-i, all rights reserved, 2019



# Radio Theatre

23°33'8"S 145°17'16"E

23°33'8"S 145°17'20"E



23°33'13"S 145°17'16"E

23°33'13"S 145°17'20"E

A product of



Legend located on next page



0 10 metres

Scale: 1:750

Printed at: A4

Print date: 5/10/2021

Datum: Geocentric Datum of Australia 1994  
Projection: Web Mercator EPSG 102100

For more information, visit  
<https://qldglobe.information.qld.gov.au/help-info/Contact-us.html>

Includes material © State of Queensland 2021. You are responsible for ensuring that the map is suitable for your purposes. The State of Queensland makes no representation or warranties in relation to the map contents and disclaims all liability.

If imagery is displayed, imagery includes material © CNES reproduced under license from Airbus DS, all rights reserved © 21AT © Earth-i, all rights reserved, 2019

