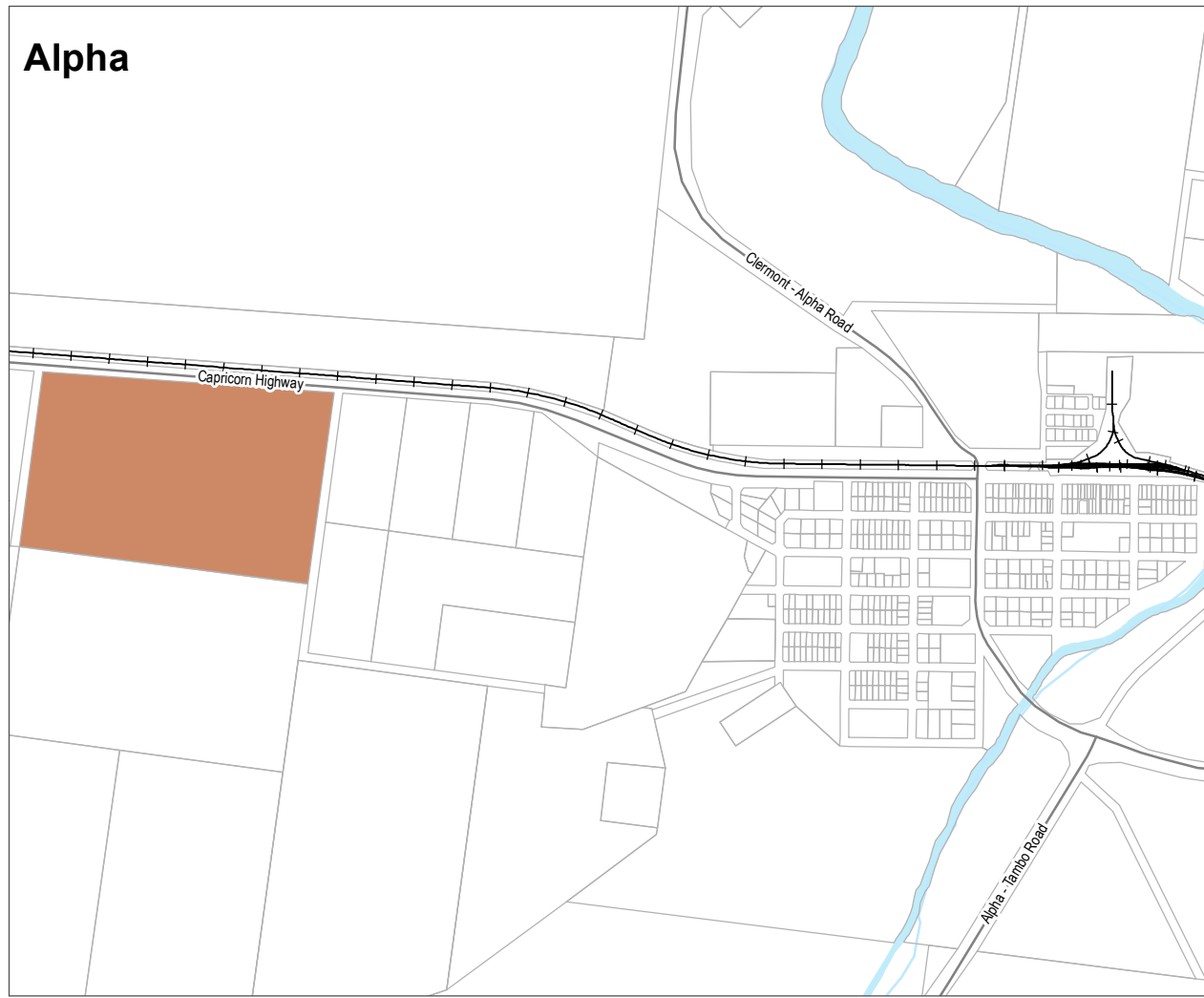
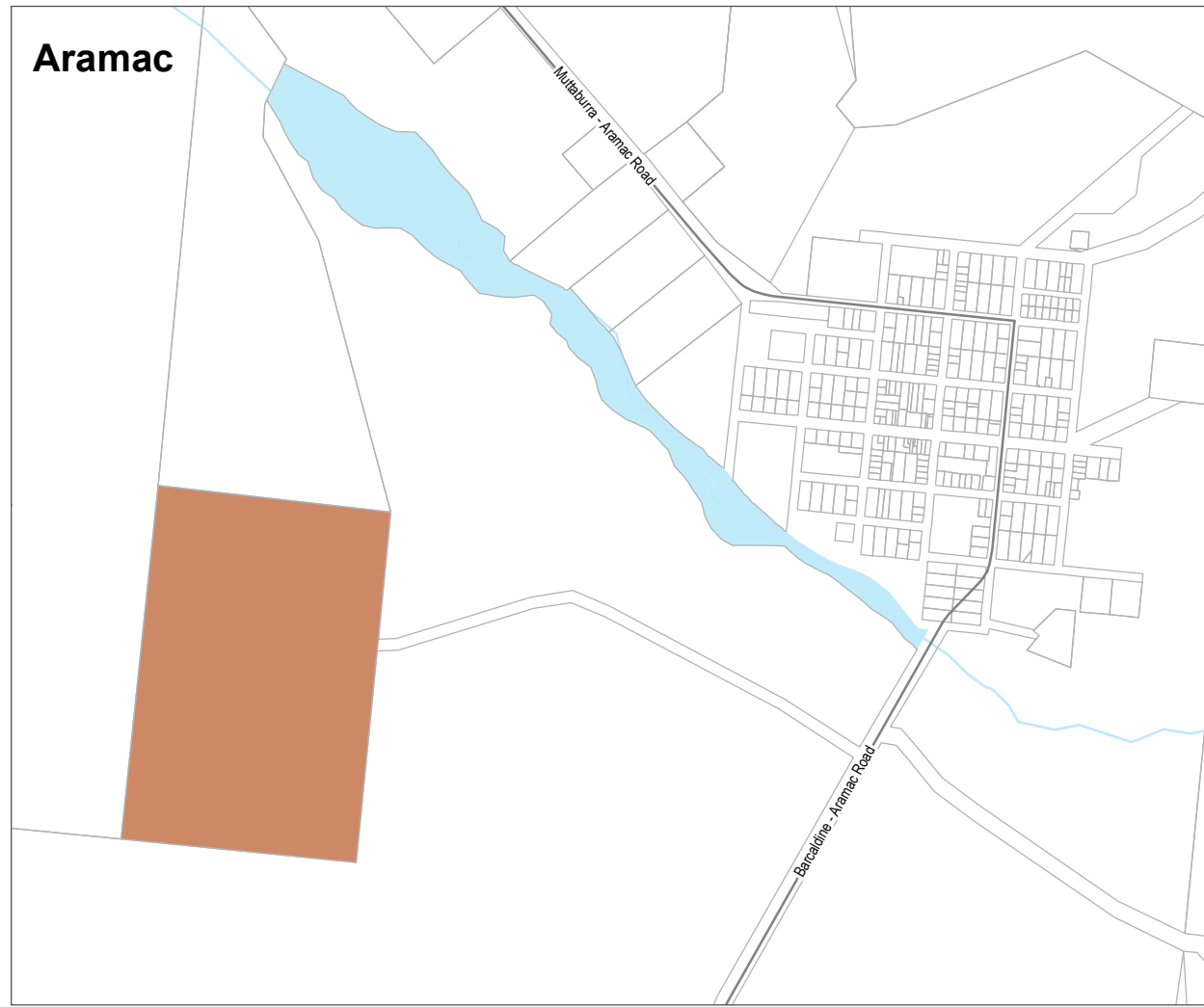


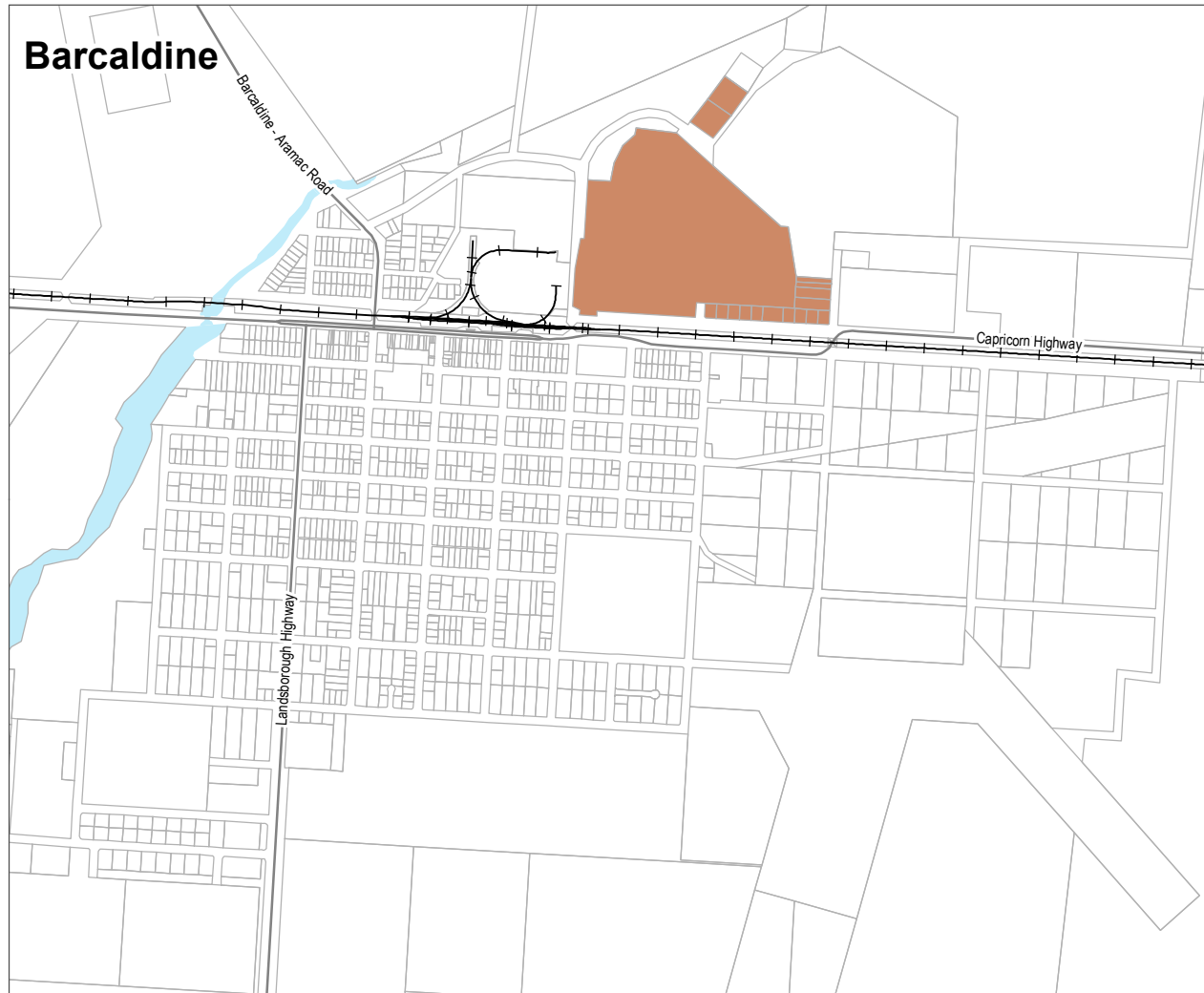
# Alpha



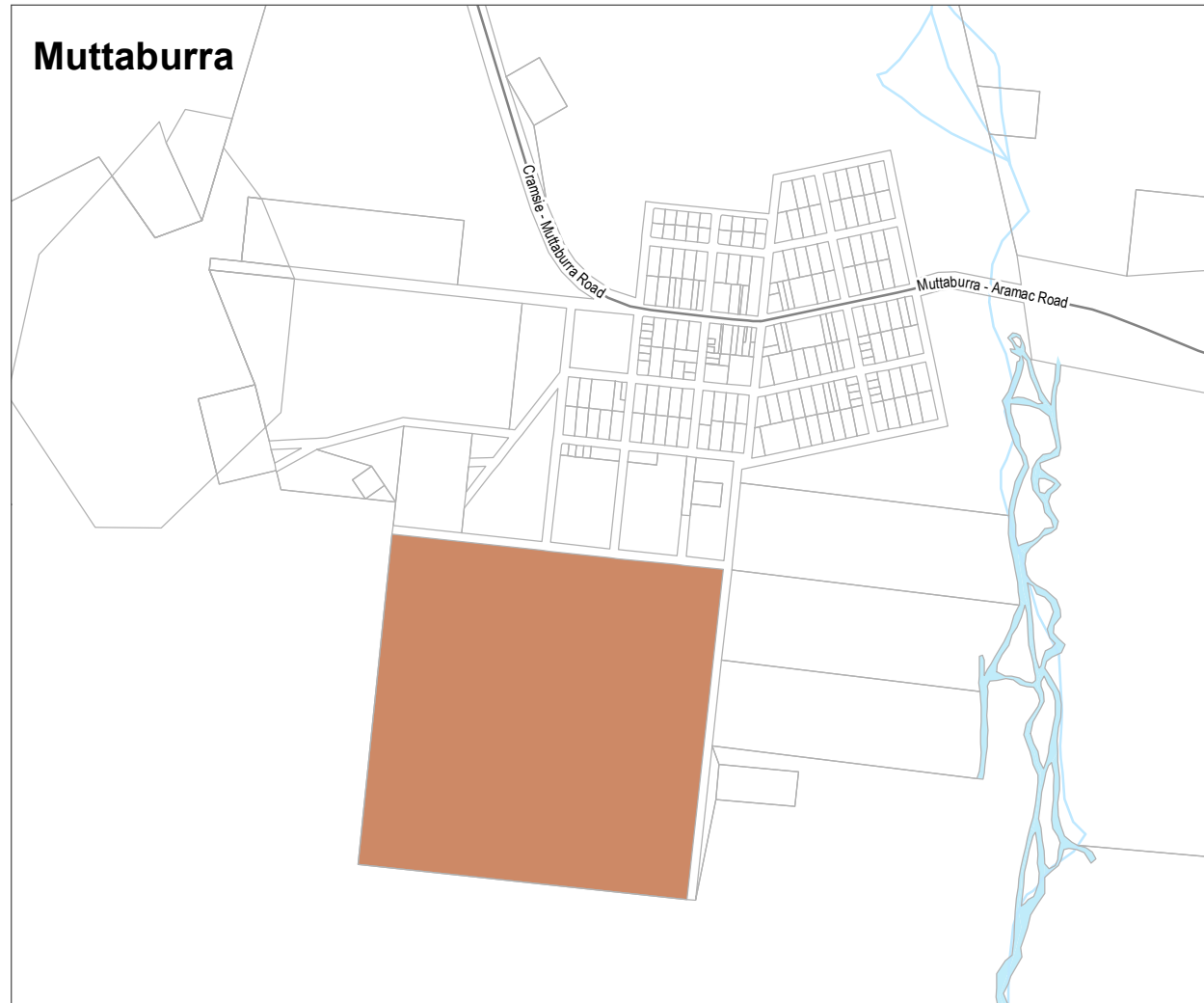
# Aramac



# Barcardine



# Muttaburra

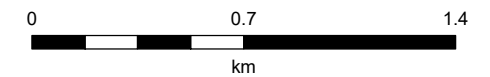
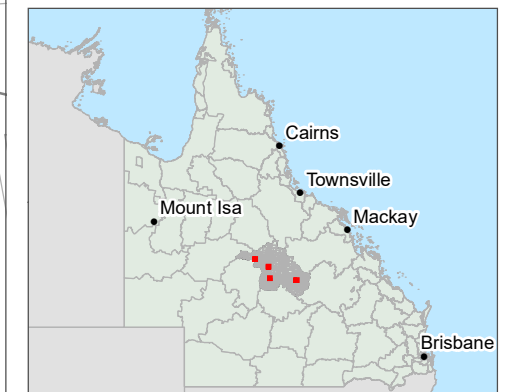


### LEGEND

- Preferred Stables Area
- State controlled road
- Railway
- Watercourse
- Cadastral boundary

Data: Cadastral boundary (23/11/2022, QSpatial).

While every care is taken to ensure the accuracy of this product, Barcardine Regional Council makes no representations or warranties about the accuracy, reliability, completeness or suitability for any particular purpose and disclaims all responsibility and all liability (including without limitation, liability in negligence) for all expenses, losses, damages (including indirect or consequential damages) and costs you may incur as a result of the product being inaccurate or incomplete in any way or for any reason.



1:25,000  
Map Size: A3

Date: 28/11/2022

Coordinate System: GDA 1994 MGA Zone 55  
Projection: Transverse Mercator  
Datum: GDA1994