











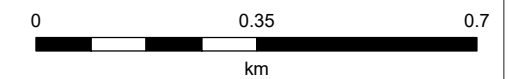
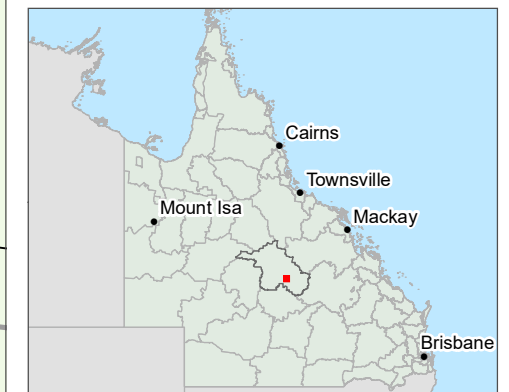


LEGEND

-  Railway station
-  Railway
-  State controlled road
-  Flood levee (indicative location - designed for Q50 flood event)
-  Watercourse
-  Town centre
-  Town area
-  Recreation and open space
-  Community facilities
-  Industry area
-  Town airstrip
-  Rural and other areas

While every care is taken to ensure the accuracy of this product, Barcaldine Regional Council makes no representations or warranties about the accuracy, reliability, completeness or suitability for any particular purpose and disclaims all responsibility and all liability (including without limitation, liability in negligence) for all expenses, losses, damages (including indirect or consequential damages) and costs you may incur as a result of the product being inaccurate or incomplete in any way or for any reason.



1:12,000
Map Size: A3

Date: 28/11/2022

Coordinate System: GDA 1994 MGA Zone 55
Projection: Transverse Mercator
Datum: GDA1994

